


Typical Cross Sections





BUSCONNECTS DUBLIN CORE BUS CORRIDORS INFRASTRUCTURE WORKS

BLANCHARDSTOWN TO CITY CENTRE CORE BUS CORRIDOR SCHEME

DRAWING SERIES NUMBER(S)	DRAWING SERIES DESCRIPTION
BCIDC-ARP-GEO_IX-0005_XX_00-DR-CR-0002	BLANCHARDSTOWN TO CITY CENTRE CORE BUS CORRIDOR SCHEME. TYPICAL CROSS SECTIONS. COVER SHEET
BCIDC-ARP-GEO_GA-0005_XX_00-DR-CR-0001 to 0024	BLANCHARDSTOWN TO CITY CENTRE CORE BUS CORRIDOR SCHEME. TYPICAL CROSS SECTIONS

C:\268001\268401-004_ Internal\4-02 Drawings\4-02 BCIDC\BCIDC000502 GEO\Drawings\DR\BCIDC-ARP-GEO_IX-0005_XX_00-DR-CR-0002.dwg

Disclaimer:
 a. © National Transport Authority (NTA) 2022. This drawing is confidential and the copyright in it is owned by NTA. This drawing must not be either loaned, copied or otherwise reproduced in whole or in part or used for any purpose without the prior permission of NTA.
 b. This drawing is to be used for the design element identified in the titlebox. Other information shown is to be considered indicative only. The drawing is to be read in conjunction with all other relevant design drawings.
 c. O.S. data used for plans are printed under © Ordnance Survey Ireland Government of Ireland. All rights reserved. Licence Number 2022/OS_NMA_180 National Transport Authority. All elevations are in metres and relate to OSI Geoid Model (OSGM15) Mean Head. All Co-ordinates are in Irish Transverse Mercator Grid (ITM) as defined by OSI active local GPS station.
 d. Information concerning the position of apparatus shown on this drawing is based on drawings supplied by the utility owners and/or the utility works contractor, whilst every care has been taken in the preparation of this drawing, positions should be taken as approximate and are intended for general guidance only and no representation is made by the NTA as to the accuracy, completeness, sufficiency or otherwise of this drawing and the position of the apparatus. The information contained herein does not purport to be comprehensive or final as the apparatus is subject to being altered and/or superseded. Recipients should not rely on this information. Any liabilities are hereby expressly disclaimed.
 e. The information contained herein has been provided by the NTA but does not purport to be comprehensive or final. Recipients should not rely on the information. Neither the NTA nor any of its directors, officers, employees, agents, stakeholders or advisers make any representation or warranty as to, or accept any liability or responsibility in relation to, the adequacy, accuracy, reasonableness or completeness of the information provided as part of this document or any matter on which the information is based (including but not limited to loss or damage arising as a result of reliance by recipients on the information or any part of it). Any liabilities are hereby expressly disclaimed.

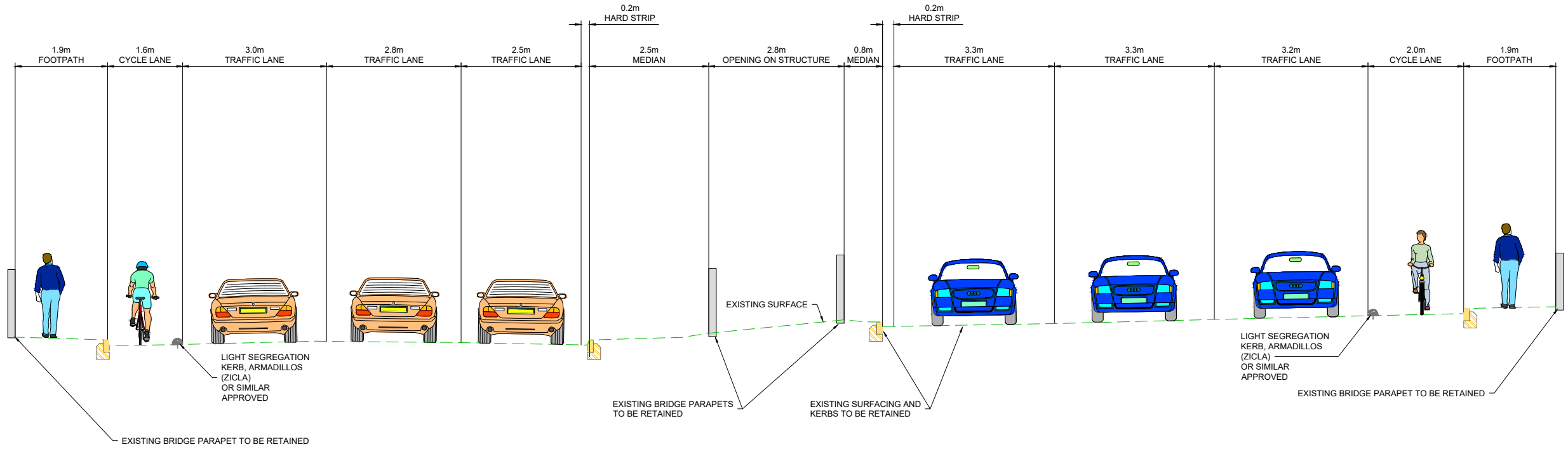


Rev	Date	Drn	Chk'd	App'd	Description
M01	04/04/2022	BM	GE	BD	ISSUE FOR PHASE 4: PLANNING

 Date: 04/04/2022 Project Code: BCIDC Originator Code: ARP		 Engineering Designer: ARUP Drawn: BM Checked: GE Approved: BD OMS Code: 268401-00	
---	--	---	--

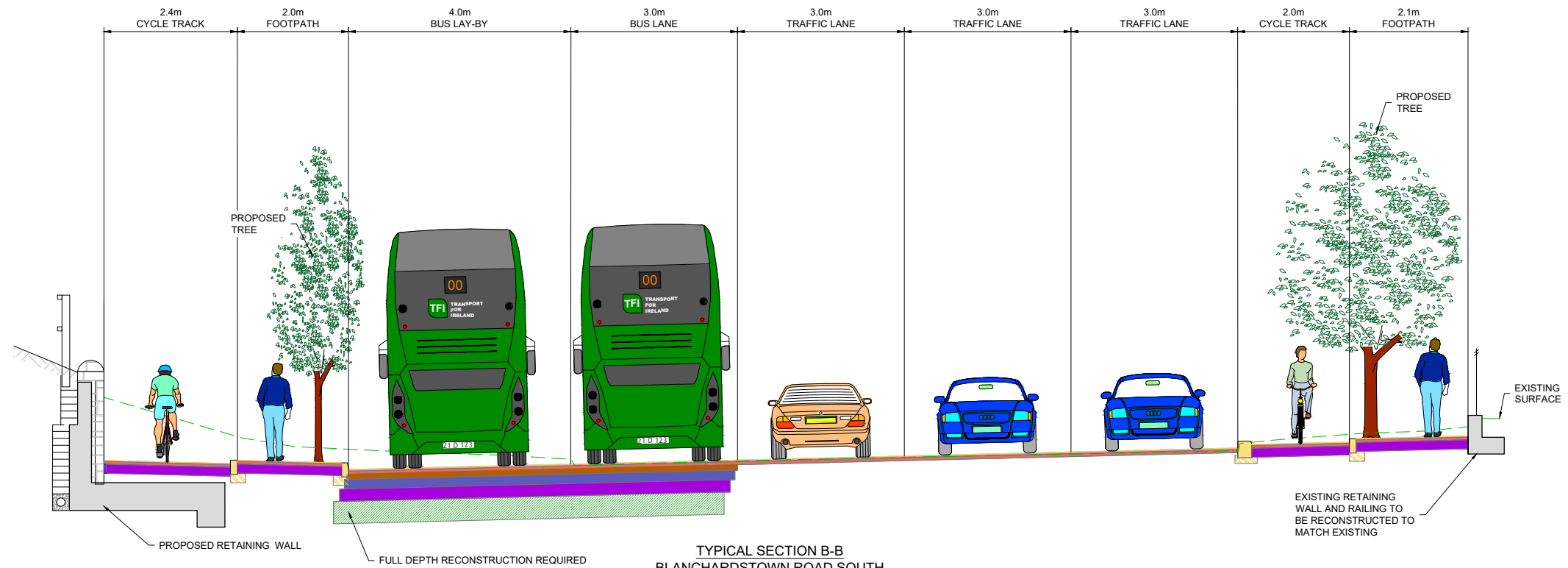
Programme Title: BUSCONNECTS DUBLIN CORE BUS CORRIDORS INFRASTRUCTURE WORKS			
Drawing Title: BLANCHARDSTOWN TO CITY CENTRE CORE BUS CORRIDOR SCHEME TYPICAL CROSS SECTIONS COVER SHEET			
Drawing File Name	Sheet Number	Status	Rev
BCIDC-ARP-GEO_IX-0005_XX_00-DR-CR-0002	01 of 01	A	M01

DO NOT SCALE USE FIGURED DIMENSIONS ONLY



TYPICAL SECTION A-A
BLANCHARDSTOWN ROAD NORTH

LOCATED ON GA SHEET 01
DRAWING REF: BCIDC-ARP-GEO_GA-0005_XX_00-DR-CR-0001



TYPICAL SECTION B-B
BLANCHARDSTOWN ROAD SOUTH

LOCATED ON GA SHEET 03
DRAWING REF: BCIDC-ARP-GEO_GA-0005_XX_00-DR-CR-0003

NOTES:

- FOR SECTION LOCATIONS SEE DRAWINGS SERIES GEO_GA
- THE BOUNDARY TREATMENT SHOWN IS INDICATIVE ONLY.
- THE PROPOSED PAVEMENT CONSTRUCTION IS INDICATIVE ONLY.
- THE LOCATION AND HEIGHTS OF TREES ARE INDICATIVE ONLY. FURTHER DETAILS ARE SHOWN ON LANDSCAPING DRAWINGS SERIES ENV_LA.
- THE LOCATION, HEIGHT AND TYPE OF ALL LIGHTING COLUMNS ARE INDICATIVE ONLY. FOR INDICATIVE LOCATIONS REFER TO LIGHTING DRAWINGS SERIES LHT_RL.
- FOR DETAILS OF PROPOSED RETAINING WALLS, REFER TO DRAWINGS SERIES STR_RW.
- THE EXISTING SURFACE REPRESENTS THE TOPOGRAPHICAL SURVEY INFORMATION RECEIVED FROM NTA, WHICH HAS BEEN USED TO INFORM THE DESIGN OF THE SCHEME.

Disclaimer:
 a. © National Transport Authority (NTA) 2022. This drawing is confidential and the copyright in it is owned by NTA. This drawing must not be either loaned, copied or otherwise reproduced in whole or in part or used for any purpose without the prior permission of NTA.
 b. This drawing is to be used for the design element identified in the titlebox. Other information shown is to be considered indicative only. The drawing is to be read in conjunction with all other relevant design drawings.
 c. O.S. data used for plans are printed under © Ordnance Survey Ireland Government of Ireland. All rights reserved. Licence Number 2022/OSI_NMA_180 National Transport Authority. All elevations are in metres and relate to OSI Geoid Model (OSGM15) Mean Head. All Co-ordinates are in Irish Transverse Mercator Grid (ITM) as defined by OSI active local GPS station.
 d. Information concerning the position of apparatus shown on this drawing is based on drawings supplied by the utility owners and/or the utility works contractor, whilst every care has been taken in the preparation of this drawing, positions should be taken as approximate and are intended for general guidance only and no representation is made by the NTA as to the accuracy, completeness, sufficiency or otherwise of this drawing and the position of the apparatus. The information contained herein does not purport to be comprehensive or final as the apparatus is subject to being altered and/or superceded. Recipients should not rely on this information. Any liabilities are hereby expressly disclaimed.
 e. The information contained herein has been provided by the NTA but does not purport to be comprehensive or final. Recipients should not rely on the information. Neither the NTA nor any of its directors, officers, employees, agents, stakeholders or advisers make any representation or warranty as to, or accept any liability or responsibility in relation to, the adequacy, accuracy, reasonableness or completeness of the information provided as part of this document or any matter on which the information is based (including but not limited to loss or damage arising as a result of reliance by recipients on the information or any part of it). Any liabilities are hereby expressly disclaimed.

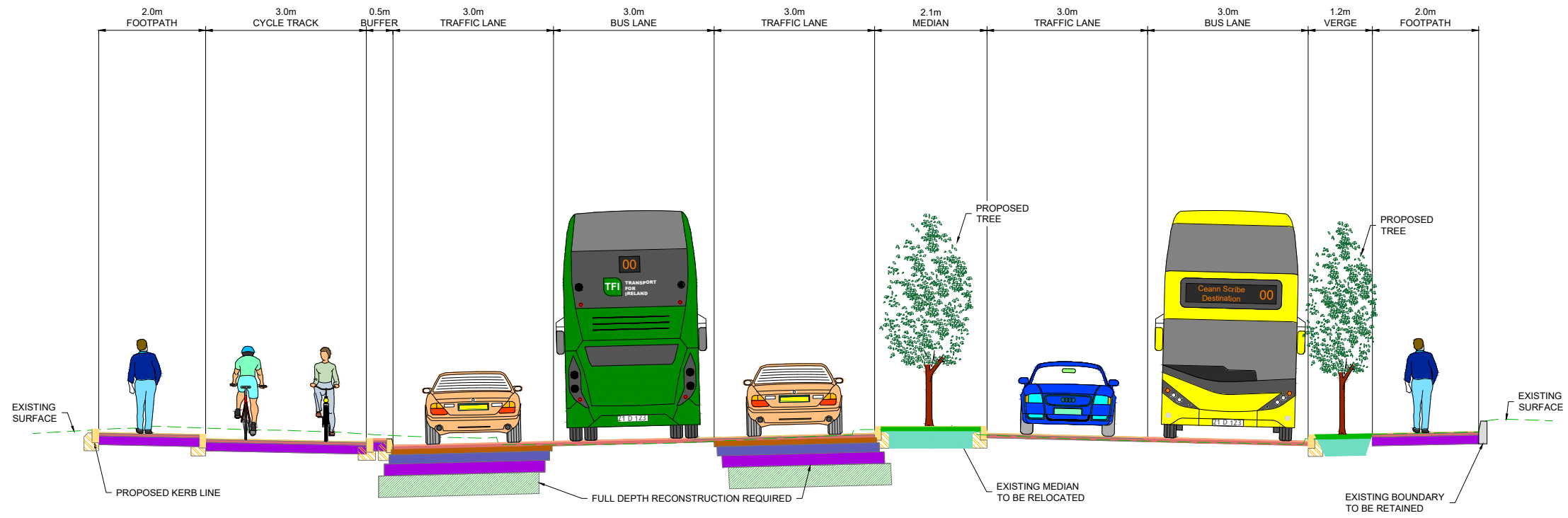


Rev	Date	Drn	Chk'd	App'd	Description
M01	04/04/2022	BM	GE	BD	ISSUE FOR PHASE 4: PLANNING

Client NTA Údarás Náisiúnta Iompair National Transport Authority		Engineering Designer ARUP		
Date 04/04/2022	Scale 1:50 @ A1 1:100 @ A3	Drawn BM	Checked GE	Approved BD
Project Code BCIDC	Originator Code ARP	OMS Code 268401-00		

Programme Title BUSCONNECTS DUBLIN CORE BUS CORRIDORS INFRASTRUCTURE WORKS			
Drawing Title BLANCHARDSTOWN TO CITY CENTRE CORE BUS CORRIDOR SCHEME TYPICAL CROSS SECTIONS			
Drawing File Name BCIDC-ARP-GEO_CS-0005_XX_00-DR-CR-0001	Sheet Number 01 of 24	Status A	Rev M01

\\global\europa\dublin\jobs\268401-0014 - Internal\4-02 Drawings\4-02 BCIDC\BCIDC0005\02 GEO\Drawings\DR\BCIDC-ARP-GEO_CS-0005_XX_00-DR-CR-0001.dwg



TYPICAL SECTION C-C
BLANCHARDSTOWN ROAD SOUTH - BUS INTERCHANGE LINK ROAD

LOCATED ON GA SHEET 04
DRAWING REF: BCIDC-ARP-GEO GA-0005 XX 00-DR-CR-0004

NOTES:

- FOR SECTION LOCATIONS SEE DRAWINGS SERIES GEO_GA
- THE BOUNDARY TREATMENT SHOWN IS INDICATIVE ONLY.
- THE PROPOSED PAVEMENT CONSTRUCTION IS INDICATIVE ONLY.
- THE LOCATION AND HEIGHTS OF TREES ARE INDICATIVE ONLY. FURTHER DETAILS ARE SHOWN ON LANDSCAPING DRAWINGS SERIES ENV_LA.
- THE LOCATION, HEIGHT AND TYPE OF ALL LIGHTING COLUMNS ARE INDICATIVE ONLY. FOR INDICATIVE LOCATIONS REFER TO LIGHTING DRAWINGS SERIES LHT_RL.
- FOR DETAILS OF PROPOSED RETAINING WALLS, REFER TO DRAWINGS SERIES STR_RW.
- THE EXISTING SURFACE REPRESENTS THE TOPOGRAPHICAL SURVEY INFORMATION RECEIVED FROM NTA, WHICH HAS BEEN USED TO INFORM THE DESIGN OF THE SCHEME.

Disclaimer:
a. © National Transport Authority (NTA) 2022. This drawing is confidential and the copyright in it is owned by NTA. This drawing must not be either loaned, copied or otherwise reproduced in whole or in part or used for any purpose without the prior permission of NTA.
b. This drawing is to be used for the design element identified in the titlebox. Other information shown is to be considered indicative only. The drawing is to be read in conjunction with all other relevant design drawings.
c. O.S. data used for plans are printed under © Ordnance Survey Ireland Government of Ireland. All rights reserved. Licence Number 2022/OSI_NMA_180 National Transport Authority. All elevations are in metres and relate to OSI Geoid Model (OSGM15) Mean Head. All Co-ordinates are in Irish

Transverse Mercator Grid (ITM) as defined by OSI active local GPS station.
d. Information concerning the position of apparatus shown on this drawing is based on drawings supplied by the utility owners and/or the utility works contractor, whilst every care has been taken in the preparation of this drawing, positions should be taken as approximate and are intended for general guidance only and no representation is made by the NTA as to the accuracy, completeness, sufficiency or otherwise of this drawing and the position of the apparatus. The information contained herein does not purport to be comprehensive or final as the apparatus is subject to being altered and/or superseded. Recipients should not rely on this information. Any liabilities are hereby expressly disclaimed.

e. The information contained herein has been provided by the NTA but does not purport to be comprehensive or final. Recipients should not rely on the information. Neither the NTA nor any of its directors, officers, employees, agents, stakeholders or advisers make any representation or warranty as to, or accept any liability or responsibility in relation to, the adequacy, accuracy, reasonableness or completeness of the information provided as part of this document or any matter on which the information is based (including but not limited to loss or damage arising as a result of reliance by recipients on the information or any part of it). Any liabilities are hereby expressly disclaimed.



Rev	Date	Drn	Chk'd	App'd	Description
M01	04/04/2022	BM	GE	BD	ISSUE FOR PHASE 4: PLANNING

Client
NTA
Údarás Náisiúnta Iompair
National Transport Authority

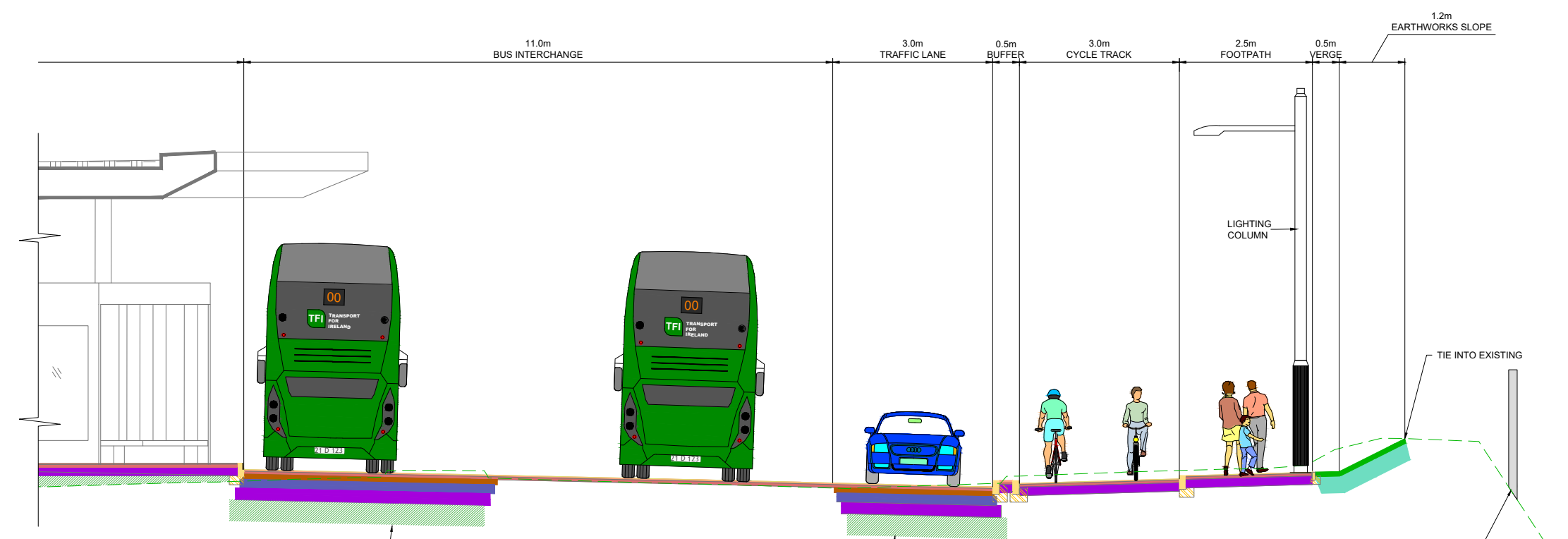
Engineering Designer
ARUP

Programme Title BUSCONNECTS DUBLIN CORE BUS CORRIDORS INFRASTRUCTURE WORKS	
Drawing Title BLANCHARDSTOWN TO CITY CENTRE CORE BUS CORRIDOR SCHEME TYPICAL CROSS SECTIONS	
Drawing File Name BCIDC-ARP-GEO_CS-0005_XX_00-DR-CR-0002	Sheet Number 02 of 24
Status A	Rev M01

DO NOT SCALE USE FIGURED DIMENSIONS ONLY



**TYPICAL SECTION D-D
BUS INTERCHANGE**
LOCATED ON GA SHEET 05
DRAWING REF: BCIDC-ARP-GEO_GA-0005_XX_00-DR-CR-0005



**TYPICAL SECTION D-D
BUS INTERCHANGE**
LOCATED ON GA SHEET 05
DRAWING REF: BCIDC-ARP-GEO_GA-0005_XX_00-DR-CR-0005

- NOTES:**
- FOR SECTION LOCATIONS SEE DRAWINGS SERIES GEO_GA
 - THE BOUNDARY TREATMENT SHOWN IS INDICATIVE ONLY.
 - THE PROPOSED PAVEMENT CONSTRUCTION IS INDICATIVE ONLY.
 - THE LOCATION AND HEIGHTS OF TREES ARE INDICATIVE ONLY. FURTHER DETAILS ARE SHOWN ON LANDSCAPING DRAWINGS SERIES ENV_LA.
 - THE LOCATION, HEIGHT AND TYPE OF ALL LIGHTING COLUMNS ARE INDICATIVE ONLY. FOR INDICATIVE LOCATIONS REFER TO LIGHTING DRAWINGS SERIES LHT_RL.
 - FOR DETAILS OF PROPOSED RETAINING WALLS, REFER TO DRAWINGS SERIES STR_RW.
 - THE EXISTING SURFACE REPRESENTS THE TOPOGRAPHICAL SURVEY INFORMATION RECEIVED FROM NTA, WHICH HAS BEEN USED TO INFORM THE DESIGN OF THE SCHEME.

\\global\europa\dublin\jobs\268000\268401-0014 - Internal\4-02 Drawings\4-02 BCIDC\BCIDC\0005\02 GEO\Drawings\DR\BCIDC-ARP-GEO_CS-0005_XX_00-DR-CR-0001.dwg

Disclaimer:
 a. © National Transport Authority (NTA) 2022. This drawing is confidential and the copyright in it is owned by NTA. This drawing must not be either loaned, copied or otherwise reproduced in whole or in part or used for any purpose without the prior permission of NTA.
 b. This drawing is to be used for the design element identified in the titlebox. Other information shown is to be considered indicative only. The drawing is to be read in conjunction with all other relevant design drawings.
 c. O.S. data used for plans are printed under © Ordnance Survey Ireland Government of Ireland. All rights reserved. Licence Number 2022/OSI_NMA_180 National Transport Authority. All elevations are in metres and relate to OSI Geoid Model (OSGM15) Mean Head. All Co-ordinates are in Irish Transverse Mercator Grid (ITM) as defined by OSI active local GPS station.
 d. Information concerning the position of apparatus shown on this drawing is based on drawings supplied by the utility owners and/or the utility works contractor, whilst every care has been taken in the preparation of this drawing, positions should be taken as approximate and are intended for general guidance only and no representation is made by the NTA as to the accuracy, completeness, sufficiency or otherwise of this drawing and the position of the apparatus. The information contained herein does not purport to be comprehensive or final as the apparatus is subject to being altered and/or superseded. Recipients should not rely on this information. Any liabilities are hereby expressly disclaimed.
 e. The information contained herein has been provided by the NTA but does not purport to be comprehensive or final. Recipients should not rely on the information. Neither the NTA nor any of its directors, officers, employees, agents, stakeholders or advisers make any representation or warranty as to, or accept any liability or responsibility in relation to, the adequacy, accuracy, reasonableness or completeness of the information provided as part of this document or any matter on which the information is based (including but not limited to loss or damage arising as a result of reliance by recipients on the information or any part of it). Any liabilities are hereby expressly disclaimed.

Rev	Date	Drn	Chk'd	App'd	Description
M01	04/04/2022	BM	GE	BD	ISSUE FOR PHASE 4: PLANNING

Client: **NTA**
Udarás Náisiúnta Iompair
National Transport Authority

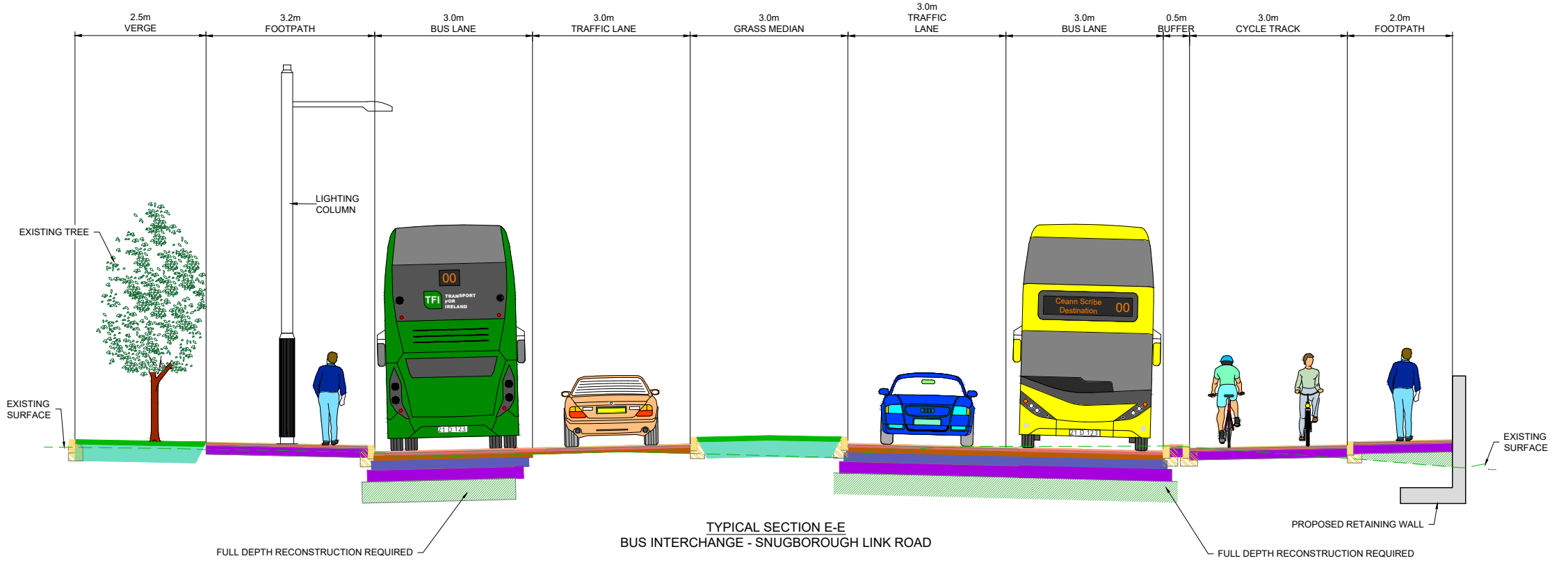
Engineering Designer: **ARUP**

Date: 04/04/2022 | Scale: 1:50 @ A1, 1:100 @ A3 | Drawn: BM, Checked: GE, Approved: BD

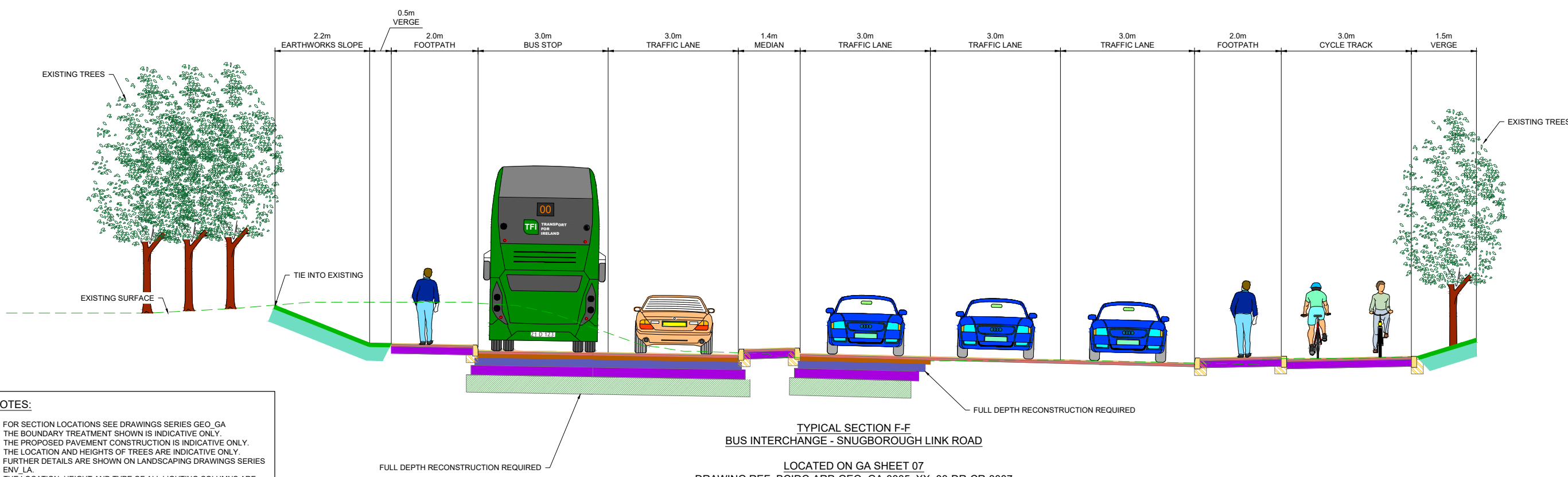
Project Code: BCIDC | Originator Code: ARP | OMS Code: 268401-00

Programme Title: BUSCONNECTS DUBLIN CORE BUS CORRIDORS INFRASTRUCTURE WORKS			
Drawing Title: BLANCHARDSTOWN TO CITY CENTRE CORE BUS CORRIDOR SCHEME TYPICAL CROSS SECTIONS			
Drawing File Name: BCIDC-ARP-GEO_CS-0005_XX_00-DR-CR-0003	Sheet Number: 03 of 24	Status: A	Rev: M01

DO NOT SCALE USE FIGURED DIMENSIONS ONLY



TYPICAL SECTION E-E
 BUS INTERCHANGE - SNUGBOROUGH LINK ROAD
 LOCATED ON GA SHEET 06
 DRAWING REF: BCIDC-ARP-GEO_GA-0005_XX_00-DR-CR-0006



TYPICAL SECTION F-F
 BUS INTERCHANGE - SNUGBOROUGH LINK ROAD
 LOCATED ON GA SHEET 07
 DRAWING REF: BCIDC-ARP-GEO_GA-0005_XX_00-DR-CR-0007

- NOTES:**
- FOR SECTION LOCATIONS SEE DRAWINGS SERIES GEO_GA
 - THE BOUNDARY TREATMENT SHOWN IS INDICATIVE ONLY.
 - THE PROPOSED PAVEMENT CONSTRUCTION IS INDICATIVE ONLY.
 - THE LOCATION AND HEIGHTS OF TREES ARE INDICATIVE ONLY. FURTHER DETAILS ARE SHOWN ON LANDSCAPING DRAWINGS SERIES ENV_LA.
 - THE LOCATION, HEIGHT AND TYPE OF ALL LIGHTING COLUMNS ARE INDICATIVE ONLY. FOR INDICATIVE LOCATIONS REFER TO LIGHTING DRAWINGS SERIES LHT_RL.
 - FOR DETAILS OF PROPOSED RETAINING WALLS, REFER TO DRAWINGS SERIES STR_RW.
 - THE EXISTING SURFACE REPRESENTS THE TOPOGRAPHICAL SURVEY INFORMATION RECEIVED FROM NTA, WHICH HAS BEEN USED TO INFORM THE DESIGN OF THE SCHEME.

\global\europa\Dublin\jobs_268000\268401-0014 - Internal\4-02 Drawings\4-02 BCIDC\BCIDC-0005\02 GEO\Drawings\DR\BCIDC-ARP-GEO_CS-0005_XX_00-DR-CR-0001.dwg

Disclaimer:
 a. © National Transport Authority (NTA) 2022. This drawing is confidential and the copyright in it is owned by NTA. This drawing must not be either loaned, copied or otherwise reproduced in whole or in part or used for any purpose without the prior permission of NTA.
 b. This drawing is to be used for the design element identified in the titlebox. Other information shown is to be considered indicative only. The drawing is to be read in conjunction with all other relevant design drawings.
 c. O.S. data used for plans are printed under © Ordnance Survey Ireland Government of Ireland. All rights reserved. Licence Number 2022/OSI_NMA_180 National Transport Authority. All elevations are in metres and relate to OSI Geoid Model (OSGM15) Mean Head. All Co-ordinates are in Irish

Transverse Mercator Grid (ITM) as defined by OSI active local GPS station.
 d. Information concerning the position of apparatus shown on this drawing is based on drawings supplied by the utility owners and/or the utility works contractor, whilst every care has been taken in the preparation of this drawing, positions should be taken as approximate and are intended for general guidance only and no representation is made by the NTA as to the accuracy, completeness, sufficiency or otherwise of this drawing and the position of the apparatus. The information contained herein does not purport to be comprehensive or final as the apparatus is subject to being altered and/or superseded. Recipients should not rely on this information. Any liabilities are hereby expressly disclaimed.

The information contained herein has been provided by the NTA but does not purport to be comprehensive or final. Recipients should not rely on the information. Neither the NTA nor any of its directors, officers, employees, agents, stakeholders or advisers make any representation or warranty as to, or accept any liability or responsibility in relation to, the adequacy, accuracy, reasonableness or completeness of the information provided as part of this document or any matter on which the information is based (including but not limited to loss or damage arising as a result of reliance by recipients on the information or any part of it). Any liabilities are hereby expressly disclaimed.



Rev	Date	Drn	Chk'd	App'd	Description
M01	04/04/2022	BM	GE	BD	ISSUE FOR PHASE 4: PLANNING

Client: **NTA**
 Udarás Náisiúnta Iompair
 National Transport Authority

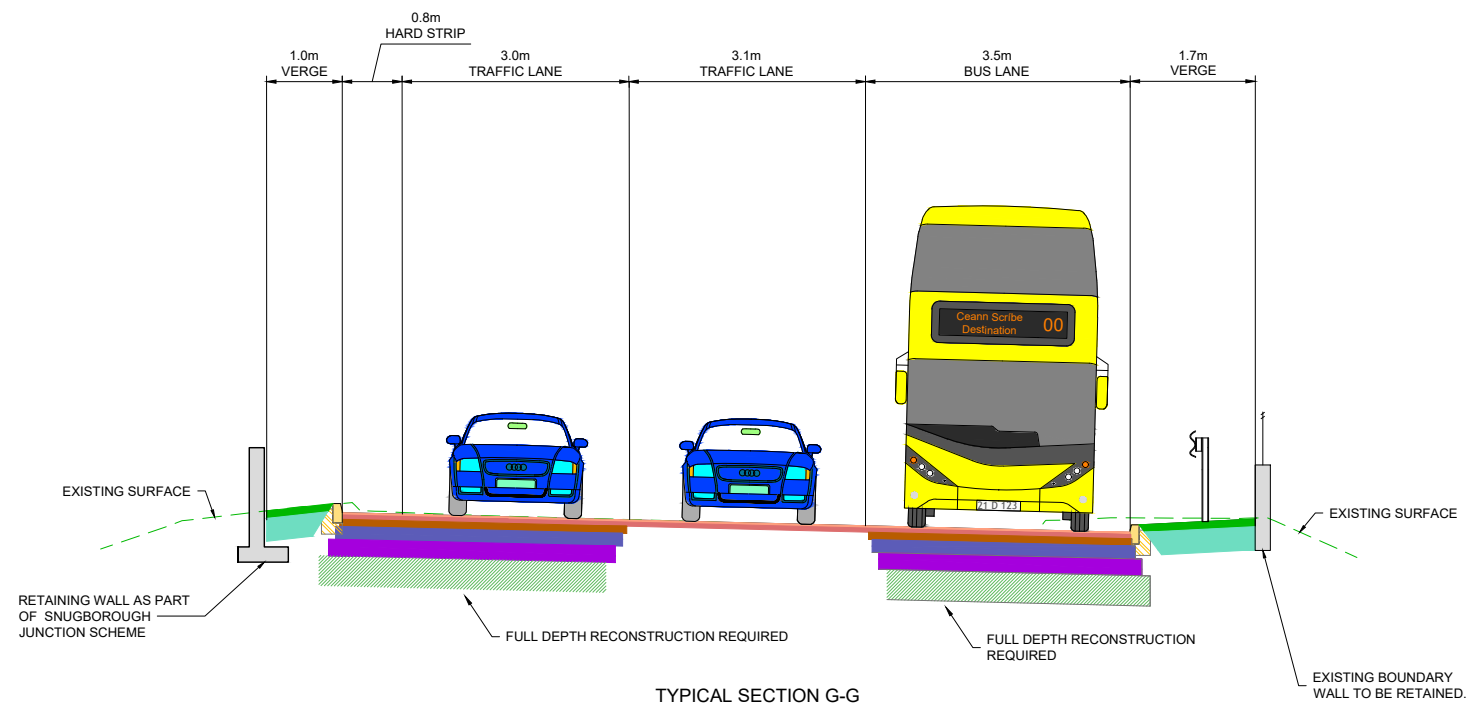
Engineering Designer: **ARUP**

Date: 04/04/2022 | Scale: 1:50 @ A1, 1:100 @ A3 | Drawn: BM, Checked: GE, Approved: BD

Project Code: BCIDC | Originator Code: ARP | OMS Code: 268401-00

Programme Title: BUSCONNECTS DUBLIN CORE BUS CORRIDORS INFRASTRUCTURE WORKS			
Drawing Title: BLANCHARDSTOWN TO CITY CENTRE CORE BUS CORRIDOR SCHEME TYPICAL CROSS SECTIONS			
Drawing File Name: BCIDC-ARP-GEO_CS-0005_XX_00-DR-CR-0004	Sheet Number: 04 of 24	Status: A	Rev: M01

DO NOT SCALE USE FIGURED DIMENSIONS ONLY



TYPICAL SECTION G-G
N3/J2 SNUGBOROUGH OFF RAMP AT TIE IN TO SNUGBOROUGH UPGRADE SCHEME

LOCATED ON GA SHEET 09
DRAWING REF: BCIDC-ARP-GEO_GA-0005_XX_00-DR-CR-0009

NOTES:

1. FOR SECTION LOCATIONS SEE DRAWINGS SERIES GEO_GA
2. THE BOUNDARY TREATMENT SHOWN IS INDICATIVE ONLY.
3. THE PROPOSED PAVEMENT CONSTRUCTION IS INDICATIVE ONLY.
4. THE LOCATION AND HEIGHTS OF TREES ARE INDICATIVE ONLY. FURTHER DETAILS ARE SHOWN ON LANDSCAPING DRAWINGS SERIES ENV_LA.
5. THE LOCATION, HEIGHT AND TYPE OF ALL LIGHTING COLUMNS ARE INDICATIVE ONLY. FOR INDICATIVE LOCATIONS REFER TO LIGHTING DRAWINGS SERIES LHT_RL.
6. FOR DETAILS OF PROPOSED RETAINING WALLS, REFER TO DRAWINGS SERIES STR_RW.
7. THE EXISTING SURFACE REPRESENTS THE TOPOGRAPHICAL SURVEY INFORMATION RECEIVED FROM NTA, WHICH HAS BEEN USED TO INFORM THE DESIGN OF THE SCHEME.

Disclaimer:
a. © National Transport Authority (NTA) 2022. This drawing is confidential and the copyright in it is owned by NTA. This drawing must not be either loaned, copied or otherwise reproduced in whole or in part or used for any purpose without the prior permission of NTA.
b. This drawing is to be used for the design element identified in the titlebox. Other information shown is to be considered indicative only. The drawing is to be read in conjunction with all other relevant design drawings.
c. O.S. data used for plans are printed under © Ordnance Survey Ireland Government of Ireland. All rights reserved. Licence Number 2022/OSI_NMA_180 National Transport Authority. All elevations are in metres and relate to OSI Geoid Model (OSGM15) Mean Head. All Co-ordinates are in Irish

Transverse Mercator Grid (ITM) as defined by OSI active local GPS station.
d. Information concerning the position of apparatus shown on this drawing is based on drawings supplied by the utility owners and/or the utility works contractor, whilst every care has been taken in the preparation of this drawing, positions should be taken as approximate and are intended for general guidance only and no representation is made by the NTA as to the accuracy, completeness, sufficiency or otherwise of this drawing and the position of the apparatus. The information contained herein does not purport to be comprehensive or final as the apparatus is subject to being altered and/or superceded. Recipients should not rely on this information. Any liabilities are hereby expressly disclaimed.

e. The information contained herein has been provided by the NTA but does not purport to be comprehensive or final. Recipients should not rely on the information. Neither the NTA nor any of its directors, officers, employees, agents, stakeholders or advisers make any representation or warranty as to, or accept any liability or responsibility in relation to, the adequacy, accuracy, reasonableness or completeness of the information provided as part of this document or any matter on which the information is based (including but not limited to loss or damage arising as a result of reliance by recipients on the information or any part of it). Any liabilities are hereby expressly disclaimed.

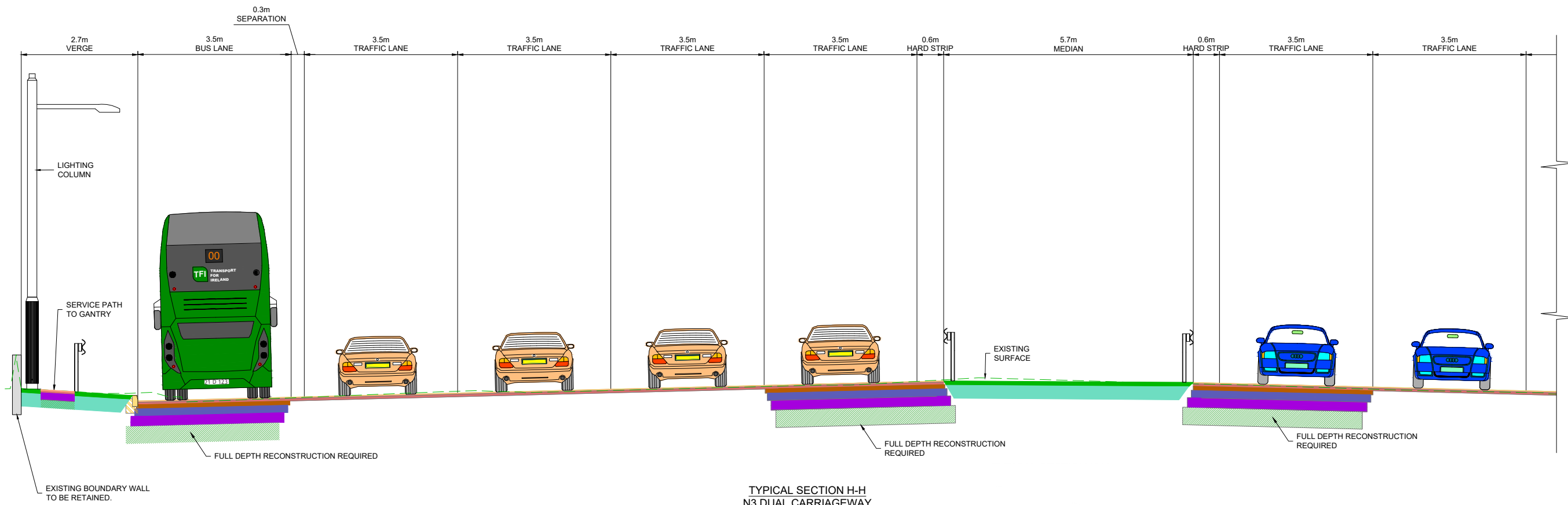


Rev	Date	Drn	Chk'd	App'd	Description
M01	04/04/2022	BM	GE	BD	ISSUE FOR PHASE 4: PLANNING

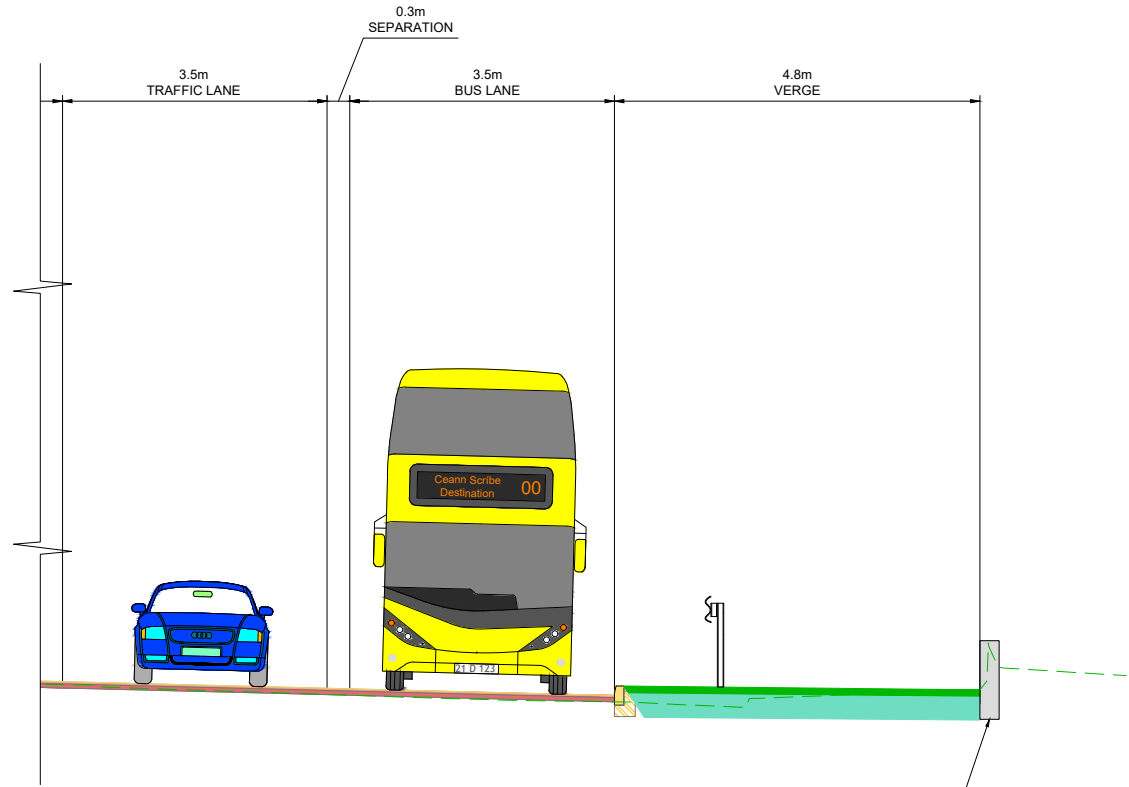
Client NTA Údarás Náisiúnta Iompair National Transport Authority		Engineering Designer ARUP		
Date 04/04/2022	Scale 1:50 @ A1 1:100 @ A3	Drawn BM	Checked GE	Approved BD
Project Code BCIDC	Originator Code ARP	OMS Code 268401-00		

Programme Title BUSCONNECTS DUBLIN CORE BUS CORRIDORS INFRASTRUCTURE WORKS			
Drawing Title BLANCHARDSTOWN TO CITY CENTRE CORE BUS CORRIDOR SCHEME TYPICAL CROSS SECTIONS			
Drawing File Name BCIDC-ARP-GEO_CS-0005_XX_00-DR-CR-0005	Sheet Number 05 of 24	Status A	Rev M01

DO NOT SCALE USE FIGURED DIMENSIONS ONLY



TYPICAL SECTION H-H
N3 DUAL CARRIAGEWAY
LOCATED ON GA SHEET 09
DRAWING REF: BCIDC-ARP-GEO_GA-0005_XX_00-DR-CR-0009



TYPICAL SECTION H-H
N3 DUAL CARRIAGEWAY
LOCATED ON GA SHEET 09
DRAWING REF: BCIDC-ARP-GEO_GA-0005_XX_00-DR-CR-0009

- NOTES:**
- FOR SECTION LOCATIONS SEE DRAWINGS SERIES GEO_GA
 - THE BOUNDARY TREATMENT SHOWN IS INDICATIVE ONLY.
 - THE PROPOSED PAVEMENT CONSTRUCTION IS INDICATIVE ONLY.
 - THE LOCATION AND HEIGHTS OF TREES ARE INDICATIVE ONLY. FURTHER DETAILS ARE SHOWN ON LANDSCAPING DRAWINGS SERIES ENV_LA.
 - THE LOCATION, HEIGHT AND TYPE OF ALL LIGHTING COLUMNS ARE INDICATIVE ONLY. FOR INDICATIVE LOCATIONS REFER TO LIGHTING DRAWINGS SERIES LHT_RL.
 - FOR DETAILS OF PROPOSED RETAINING WALLS, REFER TO DRAWINGS SERIES STR_RW.
 - THE EXISTING SURFACE REPRESENTS THE TOPOGRAPHICAL SURVEY INFORMATION RECEIVED FROM NTA, WHICH HAS BEEN USED TO INFORM THE DESIGN OF THE SCHEME.

\\global\europa\dublin\jobs\268000\268401-0014 - Internal\4-02 Drawings\4-02 BCIDC\BCIDC\0005\02 GEO\Drawings\DR\BCIDC-ARP-GEO_CS-0005_XX_00-DR-CR-0001.dwg

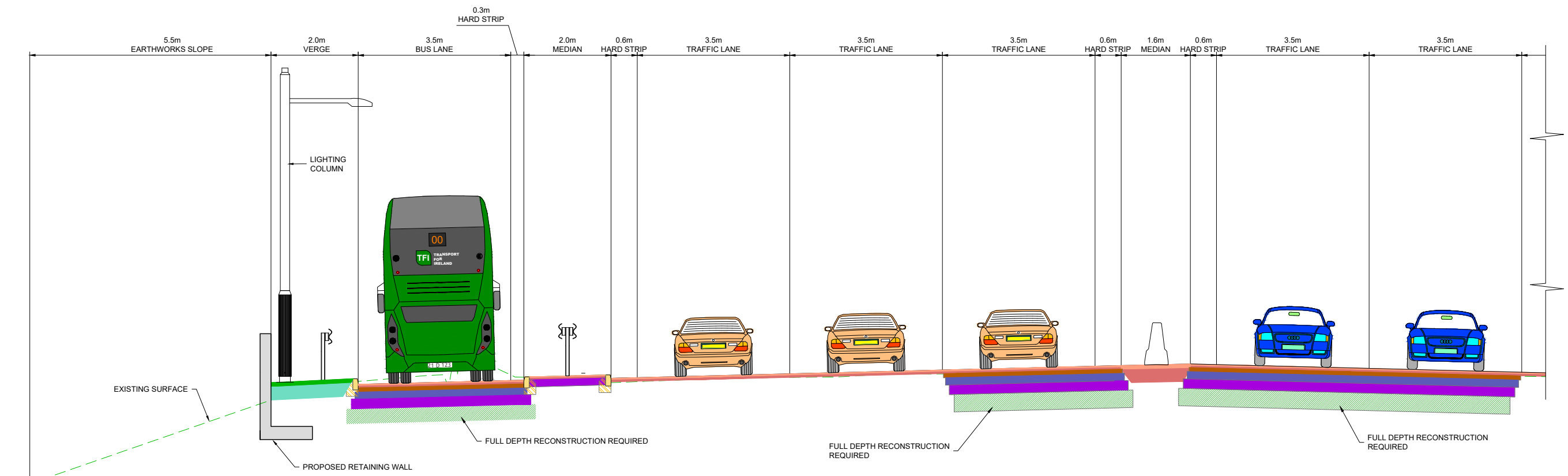
Disclaimer:
a. © National Transport Authority (NTA) 2022. This drawing is confidential and the copyright in it is owned by NTA. This drawing must not be either loaned, copied or otherwise reproduced in whole or in part or used for any purpose without the prior permission of NTA.
b. This drawing is to be used for the design element identified in the titlebox. Other information shown is to be considered indicative only. The drawing is to be read in conjunction with all other relevant design drawings.
c. O.S. data used for plans are printed under © Ordnance Survey Ireland Government of Ireland. All rights reserved. Licence Number 2022/OSI_NMA_180 National Transport Authority. All elevations are in metres and relate to OSI Geoid Model (OSGM15) Mean Head. All Co-ordinates are in Irish Transverse Mercator Grid (ITM) as defined by OSI active local GPS station.
d. Information concerning the position of apparatus shown on this drawing is based on drawings supplied by the utility owners and/or the utility works contractor, whilst every care has been taken in the preparation of this drawing, positions should be taken as approximate and are intended for general guidance only and no representation is made by the NTA as to the accuracy, completeness, sufficiency or otherwise of this drawing and the position of the apparatus. The information contained herein does not purport to be comprehensive or final as the apparatus is subject to being altered and/or superseded. Recipients should not rely on this information. Any liabilities are hereby expressly disclaimed.
e. The information contained herein has been provided by the NTA but does not purport to be comprehensive or final. Recipients should not rely on the information. Neither the NTA nor any of its directors, officers, employees, agents, stakeholders or advisers make any representation or warranty as to, or accept any liability or responsibility in relation to, the adequacy, accuracy, reasonableness or completeness of the information provided as part of this document or any matter on which the information is based (including but not limited to loss or damage arising as a result of reliance by recipients on the information or any part of it). Any liabilities are hereby expressly disclaimed.

Rev	Date	Drn	Chk'd	App'd	Description
M01	04/04/2022	BM	GE	BD	ISSUE FOR PHASE 4: PLANNING

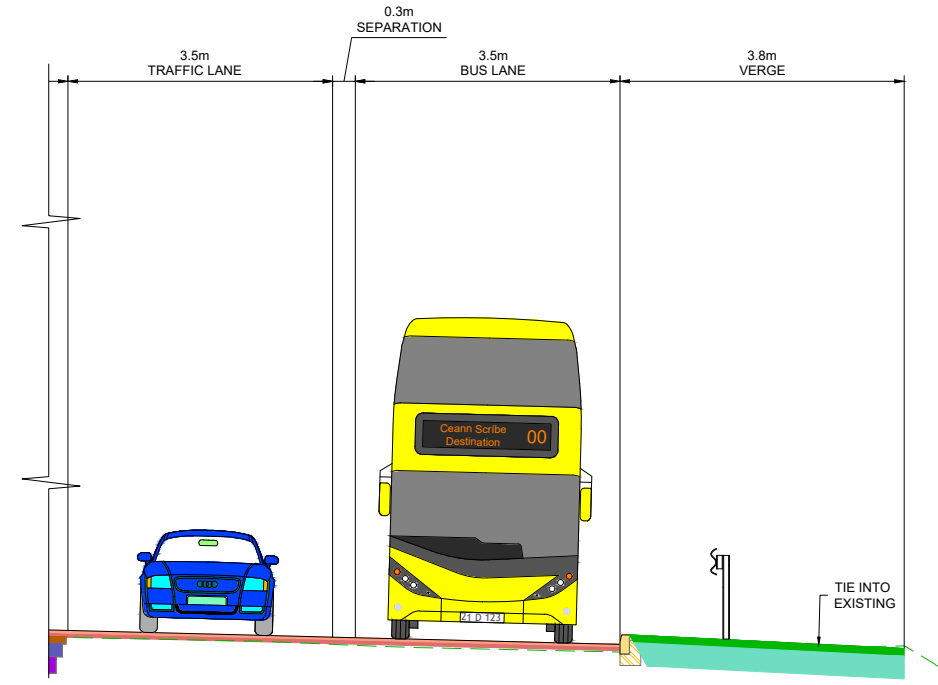
<p>Údarás Náisiúnta Iompair National Transport Authority</p>		<p>Engineering Designer</p>		
Date	Scale	Drawn	Checked	Approved
04/04/2022	1:50 @ A1 1:100 @ A3	BM	GE	BD
Project Code	Originator Code	OMS Code		
BCIDC	ARP	268401-00		

<p>Programme Title</p> <p>BUSCONNECTS DUBLIN</p> <p>CORE BUS CORRIDORS INFRASTRUCTURE WORKS</p>			
<p>Drawing Title</p> <p>BLANCHARDSTOWN TO CITY CENTRE CORE BUS CORRIDOR SCHEME</p> <p>TYPICAL CROSS SECTIONS</p>			
Drawing File Name	Sheet Number	Status	Rev
BCIDC-ARP-GEO_CS-0005_XX_00-DR-CR-0006	06 of 24	A	M01

DO NOT SCALE USE FIGURED DIMENSIONS ONLY



TYPICAL SECTION I-I
N3 DUAL CARRIAGEWAY
LOCATED ON GA SHEET 10
DRAWING REF: BCIDC-ARP-GEO GA-0005 XX 00-DR-CR-0010



TYPICAL SECTION I-II
N3 DUAL CARRIAGEWAY
LOCATED ON GA SHEET 10
DRAWING REF: BCIDC-ARP-GEO GA-0005 XX 00-DR-CR-0010

- NOTES:**
- FOR SECTION LOCATIONS SEE DRAWINGS SERIES GEO_GA
 - THE BOUNDARY TREATMENT SHOWN IS INDICATIVE ONLY.
 - THE PROPOSED PAVEMENT CONSTRUCTION IS INDICATIVE ONLY.
 - THE LOCATION AND HEIGHTS OF TREES ARE INDICATIVE ONLY. FURTHER DETAILS ARE SHOWN ON LANDSCAPING DRAWINGS SERIES ENV_LA.
 - THE LOCATION, HEIGHT AND TYPE OF ALL LIGHTING COLUMNS ARE INDICATIVE ONLY. FOR INDICATIVE LOCATIONS REFER TO LIGHTING DRAWINGS SERIES LHT_RL.
 - FOR DETAILS OF PROPOSED RETAINING WALLS, REFER TO DRAWINGS SERIES STR_RW.
 - THE EXISTING SURFACE REPRESENTS THE TOPOGRAPHICAL SURVEY INFORMATION RECEIVED FROM NTA, WHICH HAS BEEN USED TO INFORM THE DESIGN OF THE SCHEME.

\\global\europa\dublin\jobs\268000\268401-0014 - Internal\4-02 Drawings\4-02 BCIDC\BCIDC\0005\02 GEO\Drawings\DR\BCIDC-ARP-GEO_CS-0005_XX_00-DR-CR-0001.dwg

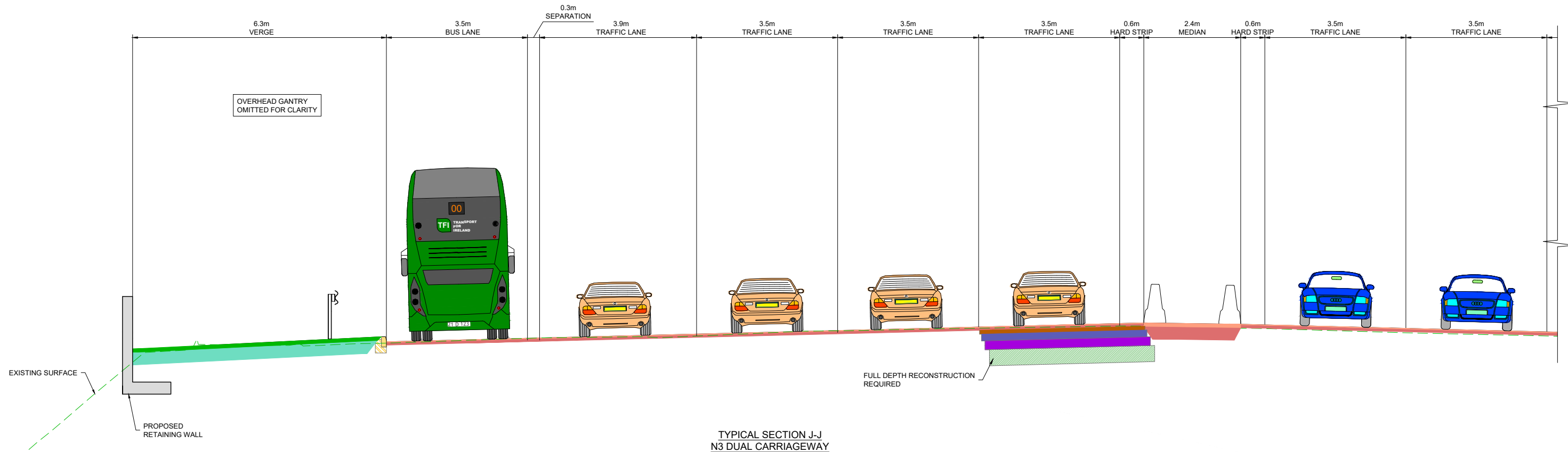
Disclaimer:
 a. © National Transport Authority (NTA) 2022. This drawing is confidential and the copyright in it is owned by NTA. This drawing must not be either loaned, copied or otherwise reproduced in whole or in part or used for any purpose without the prior permission of NTA.
 b. This drawing is to be used for the design element identified in the titlebox. Other information shown is to be considered indicative only. The drawing is to be read in conjunction with all other relevant design drawings.
 c. O.S. data used for plans are printed under © Ordnance Survey Ireland Government of Ireland. All rights reserved. Licence Number 2022/OSI_NMA_180 National Transport Authority. All elevations are in metres and relate to OSI Geoid Model (OSGM15) Mean Head. All Co-ordinates are in Irish Transverse Mercator Grid (ITM) as defined by OSI active local GPS station.
 d. Information concerning the position of apparatus shown on this drawing is based on drawings supplied by the utility owners and/or the utility works contractor, whilst every care has been taken in the preparation of this drawing, positions should be taken as approximate and are intended for general guidance only and no representation is made by the NTA as to the accuracy, completeness, sufficiency or otherwise of this drawing and the position of the apparatus. The information contained herein does not purport to be comprehensive or final as the apparatus is subject to being altered and/or superceded. Recipients should not rely on this information. Any liabilities are hereby expressly disclaimed.
 e. The information contained herein has been provided by the NTA but does not purport to be comprehensive or final. Recipients should not rely on the information. Neither the NTA nor any of its directors, officers, employees, agents, stakeholders or advisers make any representation or warranty as to, or accept any liability or responsibility in relation to, the adequacy, accuracy, reasonableness or completeness of the information provided as part of this document or any matter on which the information is based (including but not limited to loss or damage arising as a result of reliance by recipients on the information or any part of it). Any liabilities are hereby expressly disclaimed.

Rev	Date	Drn	Chk'd	App'd	Description
M01	04/04/2022	BM	GE	BD	ISSUE FOR PHASE 4: PLANNING

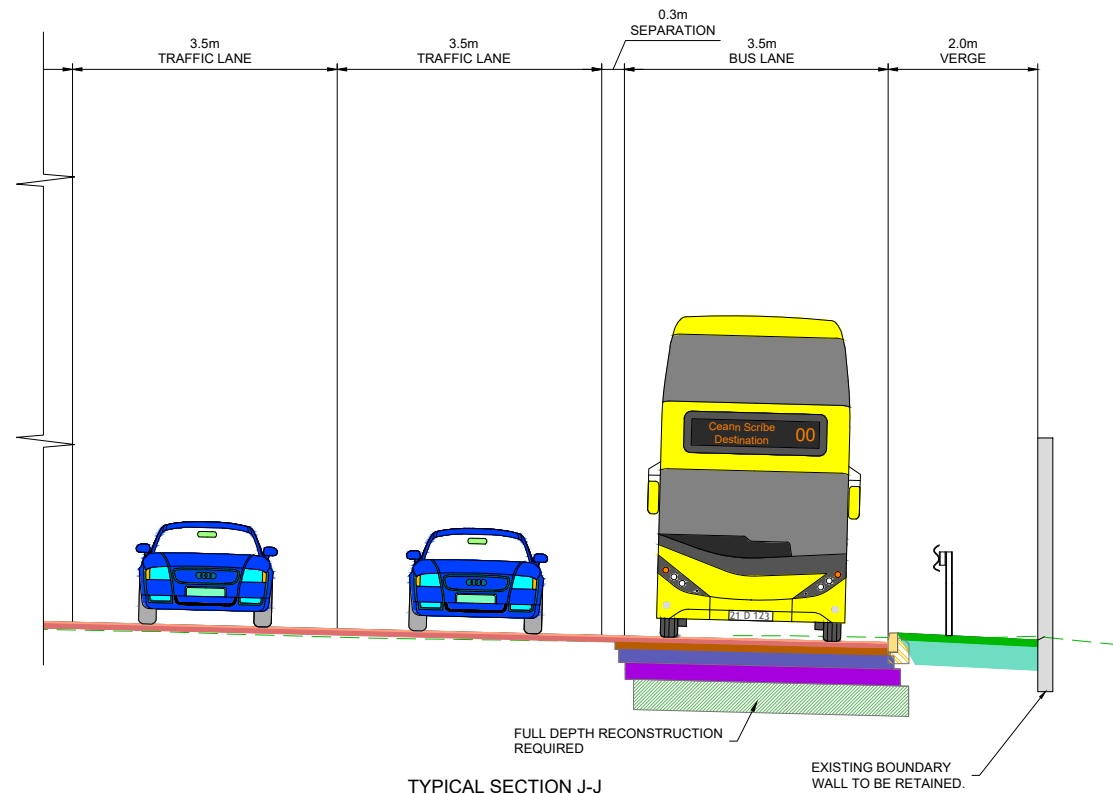
		Engineering Designer 		
Date	Scale	Drawn	Checked	Approved
04/04/2022	1:50 @ A1 1:100 @ A3	BM	GE	BD
Project Code	Originator Code	OMS Code		
BCIDC	ARP	268401-00		

Programme Title BUSCONNECTS DUBLIN CORE BUS CORRIDORS INFRASTRUCTURE WORKS			
Drawing Title BLANCHARDSTOWN TO CITY CENTRE CORE BUS CORRIDOR SCHEME TYPICAL CROSS SECTIONS			
Drawing File Name	Sheet Number	Status	Rev
BCIDC-ARP-GEO_CS-0005_XX_00-DR-CR-0007	07 of 24	A	M01

DO NOT SCALE USE FIGURED DIMENSIONS ONLY



TYPICAL SECTION J-J
N3 DUAL CARRIAGEWAY
LOCATED ON GA SHEET 11
DRAWING REF: BCIDC-ARP-GEO GA-0005_XX_00-DR-CR-0011



TYPICAL SECTION J-J
N3 DUAL CARRIAGEWAY
LOCATED ON GA SHEET 11
DRAWING REF: BCIDC-ARP-GEO GA-0005_XX_00-DR-CR-0011

- NOTES:**
- FOR SECTION LOCATIONS SEE DRAWINGS SERIES GEO_GA
 - THE BOUNDARY TREATMENT SHOWN IS INDICATIVE ONLY.
 - THE PROPOSED PAVEMENT CONSTRUCTION IS INDICATIVE ONLY.
 - THE LOCATION AND HEIGHTS OF TREES ARE INDICATIVE ONLY. FURTHER DETAILS ARE SHOWN ON LANDSCAPING DRAWINGS SERIES ENV_LA.
 - THE LOCATION, HEIGHT AND TYPE OF ALL LIGHTING COLUMNS ARE INDICATIVE ONLY. FOR INDICATIVE LOCATIONS REFER TO LIGHTING DRAWINGS SERIES LHT_RL.
 - FOR DETAILS OF PROPOSED RETAINING WALLS, REFER TO DRAWINGS SERIES STR_RW.
 - THE EXISTING SURFACE REPRESENTS THE TOPOGRAPHICAL SURVEY INFORMATION RECEIVED FROM NTA, WHICH HAS BEEN USED TO INFORM THE DESIGN OF THE SCHEME.

Disclaimer:
 a. © National Transport Authority (NTA) 2022. This drawing is confidential and the copyright in it is owned by NTA. This drawing must not be either loaned, copied or otherwise reproduced in whole or in part or used for any purpose without the prior permission of NTA.
 b. This drawing is to be used for the design element identified in the titlebox. Other information shown is to be considered indicative only. The drawing is to be read in conjunction with all other relevant design drawings.
 c. O.S. data used for plans are printed under © Ordnance Survey Ireland Government of Ireland. All rights reserved. Licence Number 2022/OSI_NMA_180 National Transport Authority. All elevations are in metres and relate to OSI Geoid Model (OSGM15) Mean Head. All Co-ordinates are in Irish Transverse Mercator Grid (ITM) as defined by OSI active local GPS station.
 d. Information concerning the position of apparatus shown on this drawing is based on drawings supplied by the utility owners and/or the utility works contractor, whilst every care has been taken in the preparation of this drawing, positions should be taken as approximate and are intended for general guidance only and no representation is made by the NTA as to the accuracy, completeness, sufficiency or otherwise of this drawing and the position of the apparatus. The information contained herein does not purport to be comprehensive or final as the apparatus is subject to being altered and/or superseded. Recipients should not rely on this information. Any liabilities are hereby expressly disclaimed.
 e. The information contained herein has been provided by the NTA but does not purport to be comprehensive or final. Recipients should not rely on the information. Neither the NTA nor any of its directors, officers, employees, agents, stakeholders or advisers make any representation or warranty as to, or accept any liability or responsibility in relation to, the adequacy, accuracy, reasonableness or completeness of the information provided as part of this document or any matter on which the information is based (including but not limited to loss or damage arising as a result of reliance by recipients on the information or any part of it). Any liabilities are hereby expressly disclaimed.



Rev	Date	Drn	Chk'd	App'd	Description
M01	04/04/2022	BM	GE	BD	ISSUE FOR PHASE 4: PLANNING

Client
NTA
 Údarás Náisiúnta Iompair
 National Transport Authority

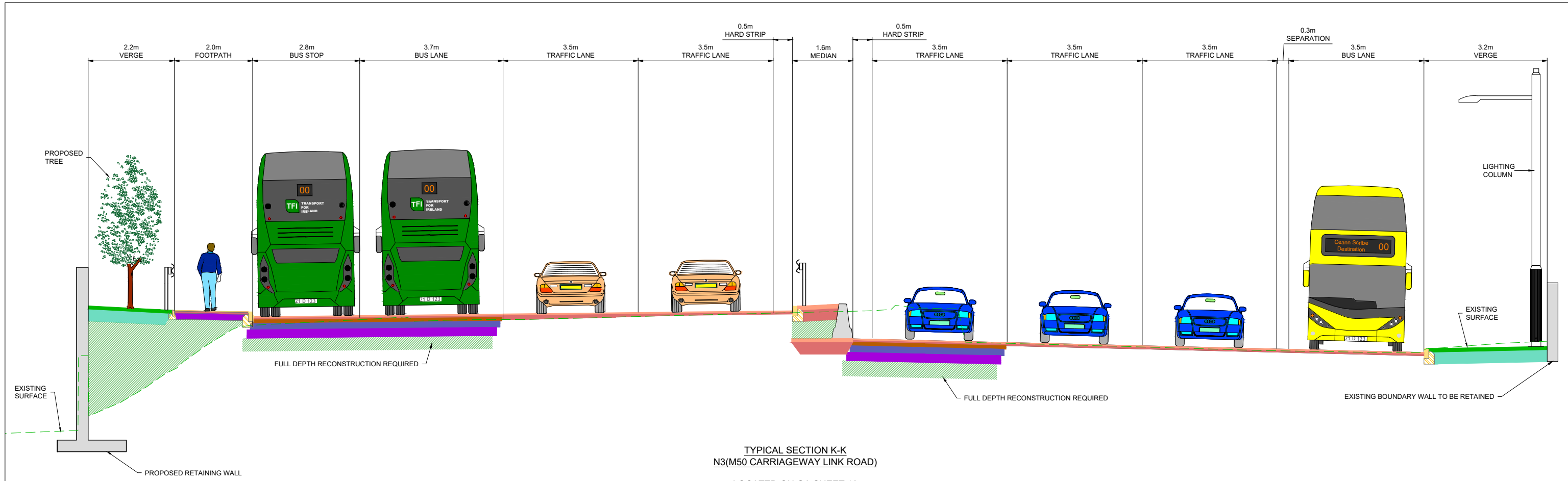
Engineering Designer
ARUP

Date	04/04/2022	Scale	1:50 @ A1 1:100 @ A3
Drawn	BM	Checked	GE
Approved	BD		

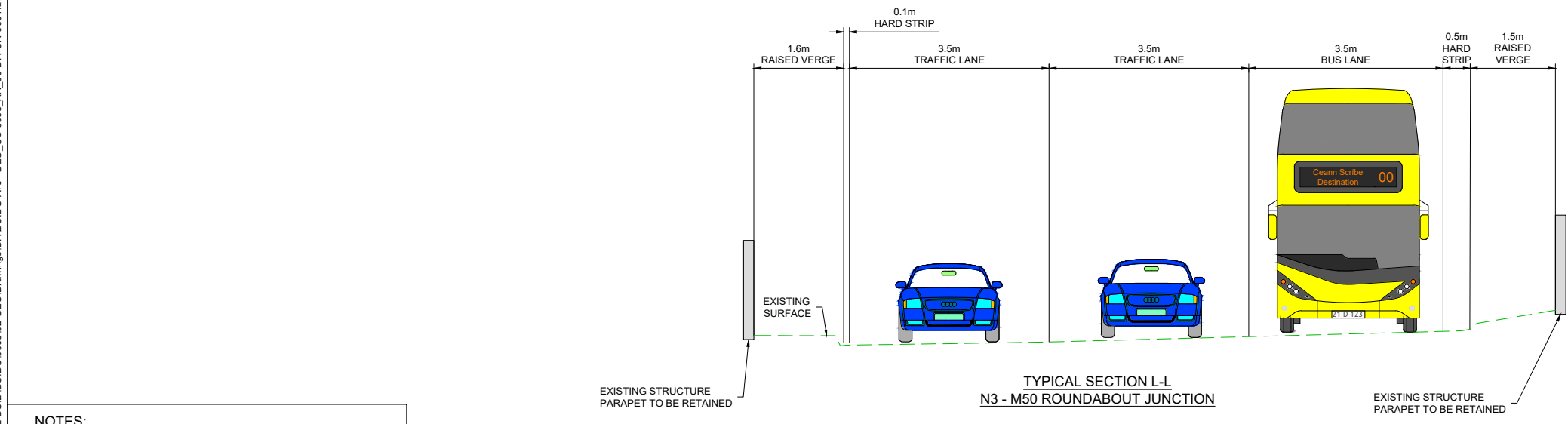
Programme Title BUSCONNECTS DUBLIN CORE BUS CORRIDORS INFRASTRUCTURE WORKS			
Drawing Title BLANCHARDSTOWN TO CITY CENTRE CORE BUS CORRIDOR SCHEME TYPICAL CROSS SECTIONS			
Drawing File Name	Sheet Number	Status	Rev
BCIDC-ARP-GEO_CS-0005_XX_00-DR-CR-0008	08 of 24	A	M01

DO NOT SCALE USE FIGURED DIMENSIONS ONLY

\\global\europa\dublin\jobs\268000\268401-0014 - Internal\4-02 BCIDC\BCIDC\0005\02 GEO\Drawings\DR\BCIDC-ARP-GEO_CS-0005_XX_00-DR-CR-0001.dwg



TYPICAL SECTION K-K
 N3(M50 CARRIAGEWAY LINK ROAD)
 LOCATED ON GA SHEET 12
 DRAWING REF: BCIDC-ARP-GEO_GA-0005_XX_00-DR-CR-0012



TYPICAL SECTION L-L
 N3 - M50 ROUNDABOUT JUNCTION
 LOCATED ON GA SHEET 13
 DRAWING REF: BCIDC-ARP-GEO_GA-0005_XX_00-DR-CR-0013

- NOTES:**
- FOR SECTION LOCATIONS SEE DRAWINGS SERIES GEO_GA
 - THE BOUNDARY TREATMENT SHOWN IS INDICATIVE ONLY.
 - THE PROPOSED PAVEMENT CONSTRUCTION IS INDICATIVE ONLY.
 - THE LOCATION AND HEIGHTS OF TREES ARE INDICATIVE ONLY. FURTHER DETAILS ARE SHOWN ON LANDSCAPING DRAWINGS SERIES ENV_LA.
 - THE LOCATION, HEIGHT AND TYPE OF ALL LIGHTING COLUMNS ARE INDICATIVE ONLY. FOR INDICATIVE LOCATIONS REFER TO LIGHTING DRAWINGS SERIES LHT_RL.
 - FOR DETAILS OF PROPOSED RETAINING WALLS, REFER TO DRAWINGS SERIES STR_RW.
 - THE EXISTING SURFACE REPRESENTS THE TOPOGRAPHICAL SURVEY INFORMATION RECEIVED FROM NTA, WHICH HAS BEEN USED TO INFORM THE DESIGN OF THE SCHEME.

Disclaimer:
 a. © National Transport Authority (NTA) 2022. This drawing is confidential and the copyright in it is owned by NTA. This drawing must not be either loaned, copied or otherwise reproduced in whole or in part or used for any purpose without the prior permission of NTA.
 b. This drawing is to be used for the design element identified in the titlebox. Other information shown is to be considered indicative only. The drawing is to be read in conjunction with all other relevant design drawings.
 c. O.S. data used for plans are printed under © Ordnance Survey Ireland Government of Ireland. All rights reserved. Licence Number 2022/OSI_NMA_180 National Transport Authority. All elevations are in metres and relate to OSI Geoid Model (OSGM15) Mean Head. All Co-ordinates are in Irish Transverse Mercator Grid (ITM) as defined by OSI active local GPS station.
 d. Information concerning the position of apparatus shown on this drawing is based on drawings supplied by the utility owners and/or the utility works contractor, whilst every care has been taken in the preparation of this drawing, positions should be taken as approximate and are intended for general guidance only and no representation is made by the NTA as to the accuracy, completeness, sufficiency or otherwise of this drawing and the position of the apparatus. The information contained herein does not purport to be comprehensive or final as the apparatus is subject to being altered and/or superseded. Recipients should not rely on this information. Any liabilities are hereby expressly disclaimed.
 e. The information contained herein has been provided by the NTA but does not purport to be comprehensive or final. Recipients should not rely on the information. Neither the NTA nor any of its directors, officers, employees, agents, stakeholders or advisers make any representation or warranty as to, or accept any liability or responsibility in relation to, the adequacy, accuracy, reasonableness or completeness of the information provided as part of this document or any matter on which the information is based (including but not limited to loss or damage arising as a result of reliance by recipients on the information or any part of it). Any liabilities are hereby expressly disclaimed.

Rev	Date	Drn	Chk'd	App'd	Description
M01	04/04/2022	BM	GE	BD	ISSUE FOR PHASE 4: PLANNING

Client

 Date: 04/04/2022
 Project Code: BCIDC

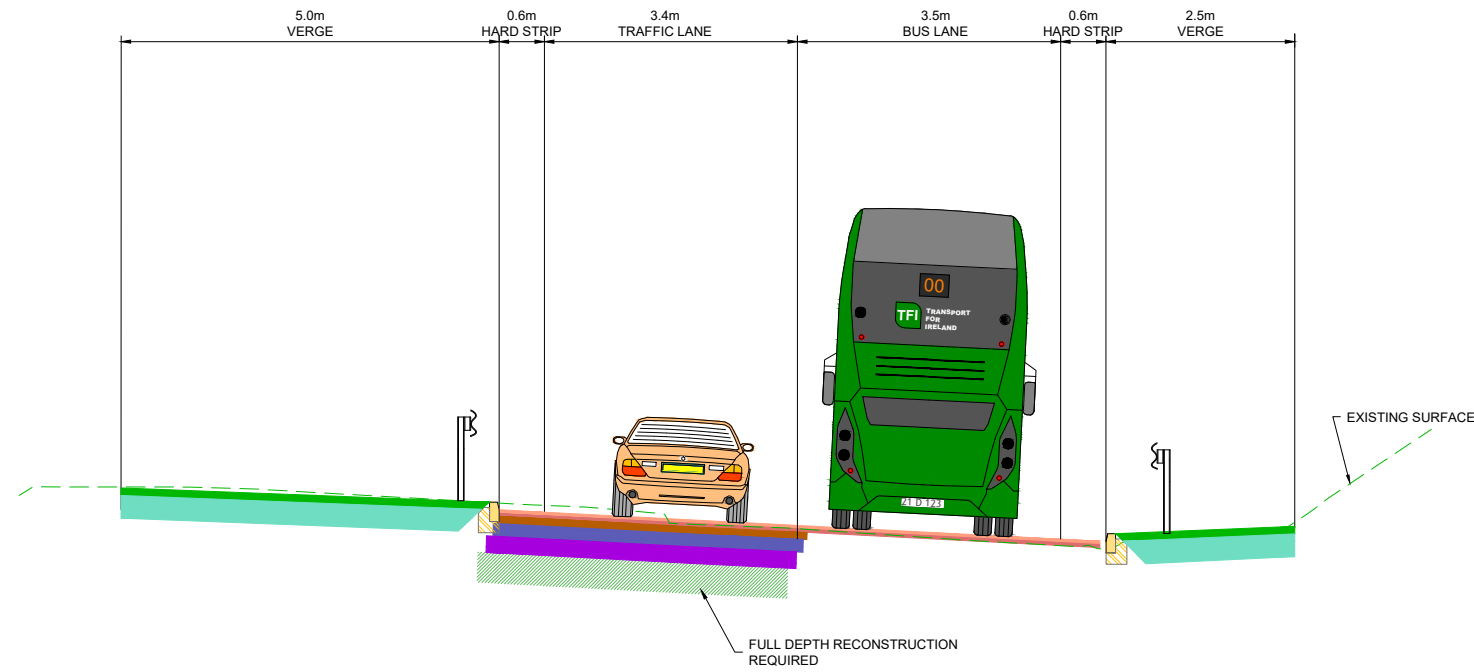
Engineering Designer

 Scale: 1:50 @ A1, 1:100 @ A3
 Originator Code: ARP

Programme Title BUSCONNECTS DUBLIN CORE BUS CORRIDORS INFRASTRUCTURE WORKS			
Drawing Title BLANCHARDSTOWN TO CITY CENTRE CORE BUS CORRIDOR SCHEME TYPICAL CROSS SECTIONS			
Drawing File Name BCIDC-ARP-GEO_CS-0005_XX_00-DR-CR-0009	Sheet Number 09 of 24	Status A	Rev M01

DO NOT SCALE USE FIGURED DIMENSIONS ONLY

I:\global\europa\Dublin\jobs\268401-004 - Internal\4-02 Drawings\4-02 BCIDC\0005\02 GEO\Drawings\DR\BCIDC-ARP-GEO_CS-0005_XX_00-DR-CR-0001.dwg



TYPICAL SECTION M-M
 N3 (M50 ROUNDABOUT JUNCTION LINK ROAD TO AUBURN AVENUE)
 LOCATED ON GA SHEET 14
 DRAWING REF: BCIDC-ARP-GEO_GA-0005_XX_00-DR-CR-0014

NOTES:

- FOR SECTION LOCATIONS SEE DRAWINGS SERIES GEO_GA
- THE BOUNDARY TREATMENT SHOWN IS INDICATIVE ONLY.
- THE PROPOSED PAVEMENT CONSTRUCTION IS INDICATIVE ONLY.
- THE LOCATION AND HEIGHTS OF TREES ARE INDICATIVE ONLY. FURTHER DETAILS ARE SHOWN ON LANDSCAPING DRAWINGS SERIES ENV_LA.
- THE LOCATION, HEIGHT AND TYPE OF ALL LIGHTING COLUMNS ARE INDICATIVE ONLY. FOR INDICATIVE LOCATIONS REFER TO LIGHTING DRAWINGS SERIES LHT_RL.
- FOR DETAILS OF PROPOSED RETAINING WALLS, REFER TO DRAWINGS SERIES STR_RW.
- THE EXISTING SURFACE REPRESENTS THE TOPOGRAPHICAL SURVEY INFORMATION RECEIVED FROM NTA, WHICH HAS BEEN USED TO INFORM THE DESIGN OF THE SCHEME.

Disclaimer:
 a. © National Transport Authority (NTA) 2022. This drawing is confidential and the copyright in it is owned by NTA. This drawing must not be either loaned, copied or otherwise reproduced in whole or in part or used for any purpose without the prior permission of NTA.
 b. This drawing is to be used for the design element identified in the titlebox. Other information shown is to be considered indicative only. The drawing is to be read in conjunction with all other relevant design drawings.
 c. O.S. data used for plans are printed under © Ordnance Survey Ireland Government of Ireland. All rights reserved. Licence Number 2022/OSI_NMA_180 National Transport Authority. All elevations are in metres and relate to OSI Geoid Model (OSGM15) Mean Head. All Co-ordinates are in Irish

Transverse Mercator Grid (ITM) as defined by OSI active local GPS station.
 d. Information concerning the position of apparatus shown on this drawing is based on drawings supplied by the utility owners and/or the utility works contractor, whilst every care has been taken in the preparation of this drawing, positions should be taken as approximate and are intended for general guidance only and no representation is made by the NTA as to the accuracy, completeness, sufficiency or otherwise of this drawing and the position of the apparatus. The information contained herein does not purport to be comprehensive or final as the apparatus is subject to being altered and/or superceded. Recipients should not rely on this information. Any liabilities are hereby expressly disclaimed.

e. The information contained herein has been provided by the NTA but does not purport to be comprehensive or final. Recipients should not rely on the information. Neither the NTA nor any of its directors, officers, employees, agents, stakeholders or advisers make any representation or warranty as to, or accept any liability or responsibility in relation to, the adequacy, accuracy, reasonableness or completeness of the information provided as part of this document or any matter on which the information is based (including but not limited to loss or damage arising as a result of reliance by recipients on the information or any part of it). Any liabilities are hereby expressly disclaimed.



Rev	Date	Drn	Chk'd	App'd	Description
M01	04/04/2022	BM	GE	BD	ISSUE FOR PHASE 4: PLANNING

Client

 Údarás Náisiúnta Iompair
 National Transport Authority

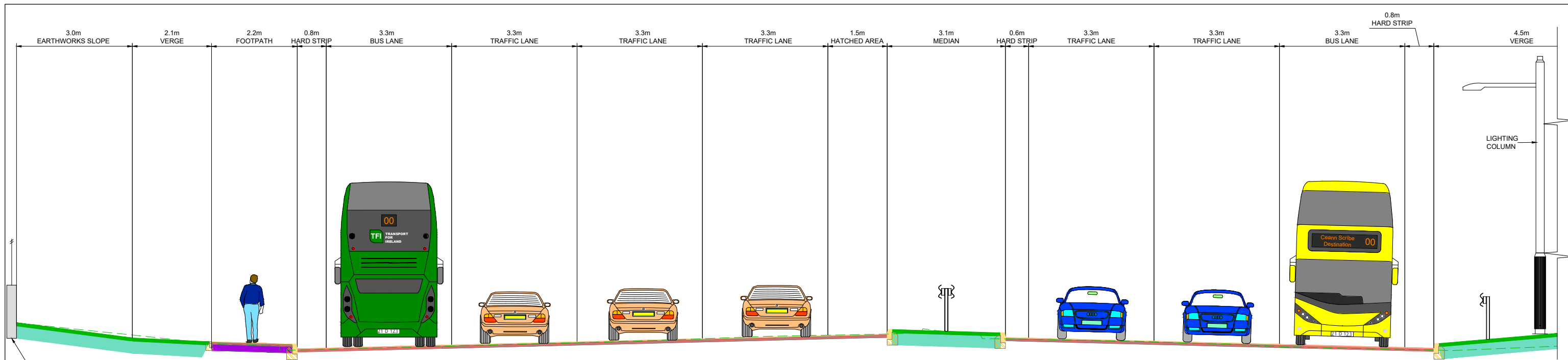
Engineering Designer

 Drawn BM
 Checked GE
 Approved BD

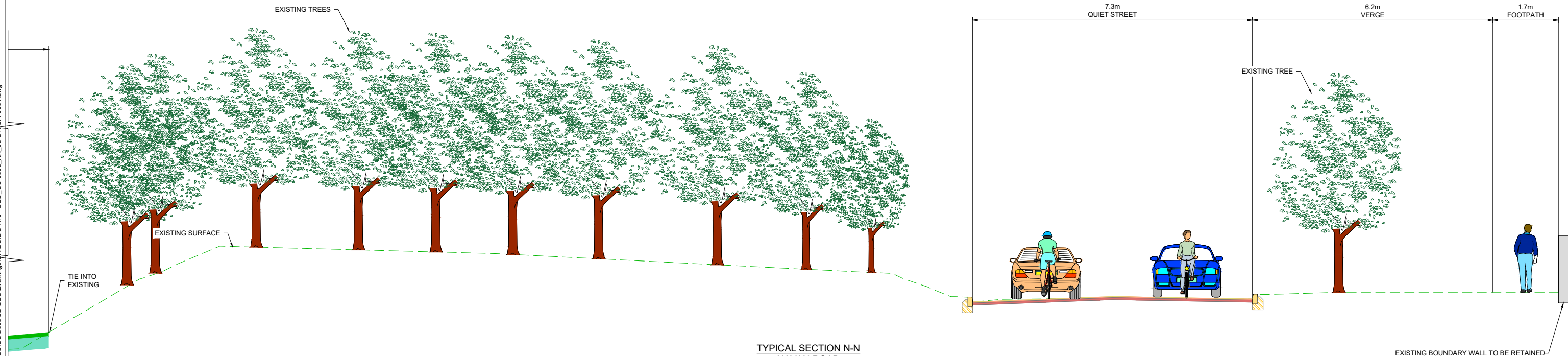
Programme Title BUSCONNECTS DUBLIN CORE BUS CORRIDORS INFRASTRUCTURE WORKS	
Drawing Title BLANCHARDSTOWN TO CITY CENTRE CORE BUS CORRIDOR SCHEME TYPICAL CROSS SECTIONS	
Drawing File Name BCIDC-ARP-GEO_CS-0005_XX_00-DR-CR-0010	Sheet Number 10 of 24
Status A	Rev M01

DO NOT SCALE USE FIGURED DIMENSIONS ONLY

\\global\europa\Dublin\jobs\Internal\4-02 BCIDC\0005\02 GEO\Drawings\DR\BCIDC-ARP-GEO_CS-0005_XX_00-DR-CR-0001.dwg



TYPICAL SECTION N-N
 NAVAN ROAD
 LOCATED ON GA SHEET 15
 DRAWING REF: BCIDC-ARP-GEO_GA-0005_XX_00-DR-CR-0015



TYPICAL SECTION N-N
 NAVAN ROAD
 LOCATED ON GA SHEET 15
 DRAWING REF: BCIDC-ARP-GEO_GA-0005_XX_00-DR-CR-0015

- NOTES:**
- FOR SECTION LOCATIONS SEE DRAWINGS SERIES GEO_GA
 - THE BOUNDARY TREATMENT SHOWN IS INDICATIVE ONLY.
 - THE PROPOSED PAVEMENT CONSTRUCTION IS INDICATIVE ONLY.
 - THE LOCATION AND HEIGHTS OF TREES ARE INDICATIVE ONLY. FURTHER DETAILS ARE SHOWN ON LANDSCAPING DRAWINGS SERIES ENV_LA.
 - THE LOCATION, HEIGHT AND TYPE OF ALL LIGHTING COLUMNS ARE INDICATIVE ONLY. FOR INDICATIVE LOCATIONS REFER TO LIGHTING DRAWINGS SERIES LHT_RL.
 - FOR DETAILS OF PROPOSED RETAINING WALLS, REFER TO DRAWINGS SERIES STR_RW.
 - THE EXISTING SURFACE REPRESENTS THE TOPOGRAPHICAL SURVEY INFORMATION RECEIVED FROM NTA, WHICH HAS BEEN USED TO INFORM THE DESIGN OF THE SCHEME.

Disclaimer:
 a. © National Transport Authority (NTA) 2022. This drawing is confidential and the copyright in it is owned by NTA. This drawing must not be either loaned, copied or otherwise reproduced in whole or in part or used for any purpose without the prior permission of NTA.
 b. This drawing is to be used for the design element identified in the titlebox. Other information shown is to be considered indicative only. The drawing is to be read in conjunction with all other relevant design drawings.
 c. O.S. data used for plans are printed under © Ordnance Survey Ireland Government of Ireland. All rights reserved. Licence Number 2022/OSI_NMA_180 National Transport Authority. All elevations are in metres and relate to OSI Geoid Model (OSGM15) Mean Head. All Co-ordinates are in Irish

Transverse Mercator Grid (ITM) as defined by OSI active local GPS station.
 d. Information concerning the position of apparatus shown on this drawing is based on drawings supplied by the utility owners and/or the utility works contractor, whilst every care has been taken in the preparation of this drawing, positions should be taken as approximate and are intended for general guidance only and no representation is made by the NTA as to the accuracy, completeness, sufficiency or otherwise of this drawing and the position of the apparatus. The information contained herein does not purport to be comprehensive or final as the apparatus is subject to being altered and/or superceded. Recipients should not rely on this information. Any liabilities are hereby expressly disclaimed.

e. The information contained herein has been provided by the NTA but does not purport to be comprehensive or final. Recipients should not rely on the information. Neither the NTA nor any of its directors, officers, employees, agents, stakeholders or advisers make any representation or warranty as to, or accept any liability or responsibility in relation to, the adequacy, accuracy, reasonableness or completeness of the information provided as part of this document or any matter on which the information is based (including but not limited to loss or damage arising as a result of reliance by recipients on the information or any part of it). Any liabilities are hereby expressly disclaimed.



Rev	Date	Drn	Chk'd	App'd	Description
M01	04/04/2022	BM	GE	BD	ISSUE FOR PHASE 4: PLANNING

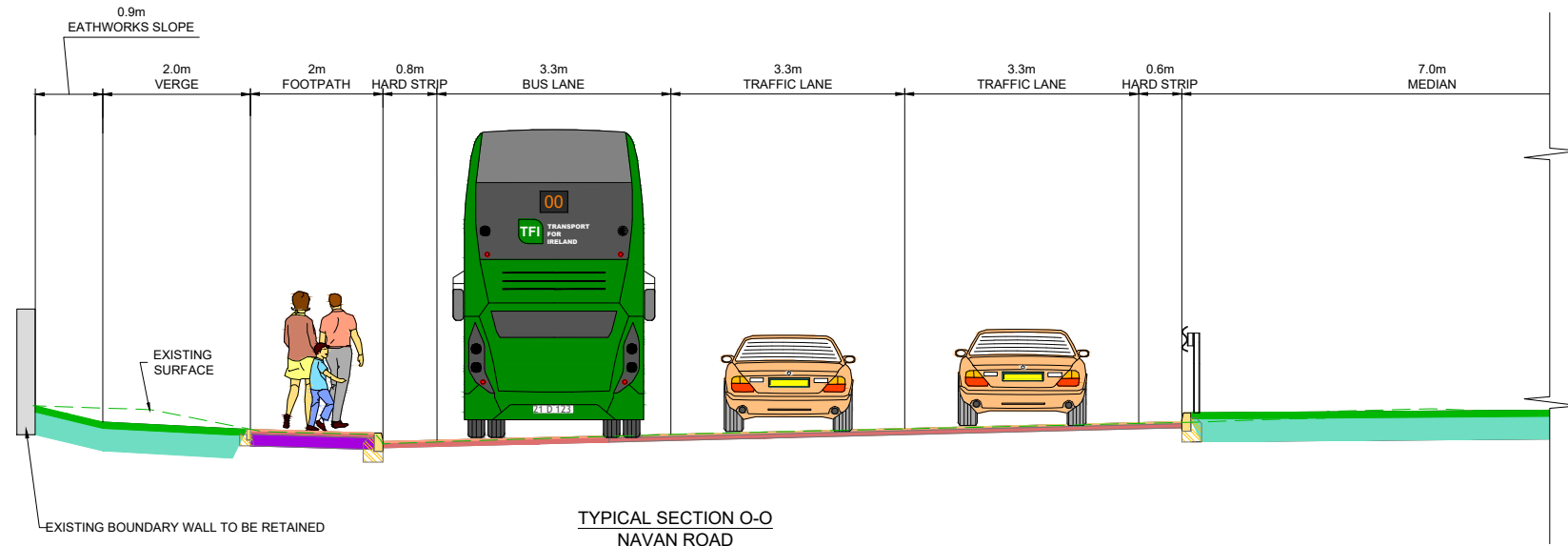
Date	Scale	Drawn	Checked	Approved
04/04/2022	1:50 @ A1 1:100 @ A3	BM	GE	BD
Project Code	Originator Code	OMS Code		
BCIDC	ARP	268401-00		

Programme Title BUSCONNECTS DUBLIN CORE BUS CORRIDORS INFRASTRUCTURE WORKS			
Drawing Title BLANCHARDSTOWN TO CITY CENTRE CORE BUS CORRIDOR SCHEME TYPICAL CROSS SECTIONS			
Drawing File Name	Sheet Number	Status	Rev
BCIDC-ARP-GEO_CS-0005_XX_00-DR-CR-0011	11 of 24	A	M01

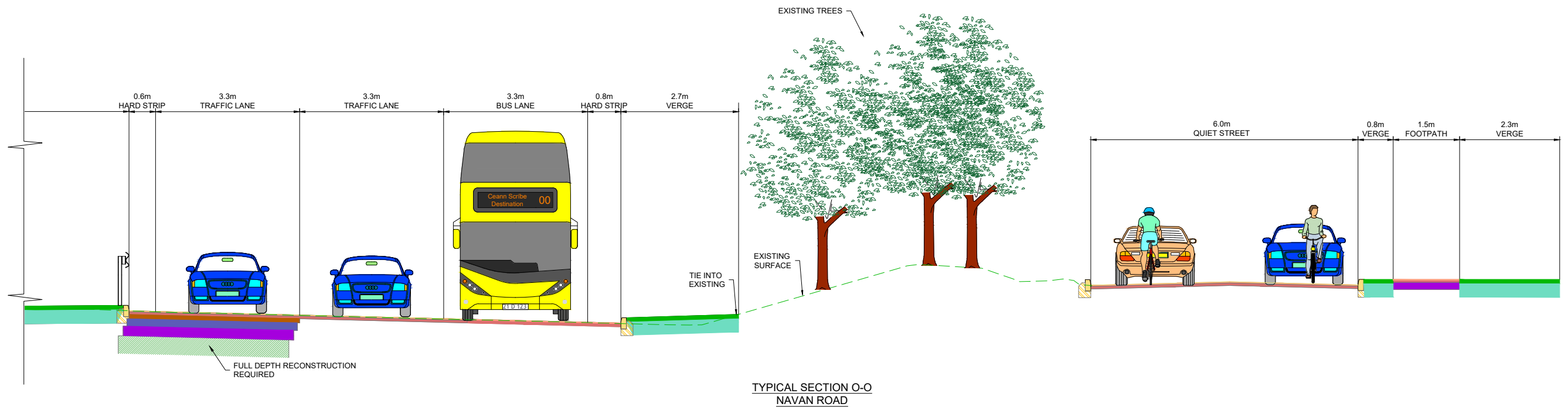
\global\europa\dublin\jobs\268401-0014 - Internal\4-02 Drawings\4-02 BCIDC\BCIDC\0005\02 GEO\Drawings\ARP\BCIDC-ARP-GEO_CS-0005_XX_00-DR-CR-0015.dwg

NOTES:

- FOR SECTION LOCATIONS SEE DRAWINGS SERIES GEO_GA
- THE BOUNDARY TREATMENT SHOWN IS INDICATIVE ONLY.
- THE PROPOSED PAVEMENT CONSTRUCTION IS INDICATIVE ONLY.
- THE LOCATION AND HEIGHTS OF TREES ARE INDICATIVE ONLY. FURTHER DETAILS ARE SHOWN ON LANDSCAPING DRAWINGS SERIES ENV_LA.
- THE LOCATION, HEIGHT AND TYPE OF ALL LIGHTING COLUMNS ARE INDICATIVE ONLY. FOR INDICATIVE LOCATIONS REFER TO LIGHTING DRAWINGS SERIES LHT_RL.
- FOR DETAILS OF PROPOSED RETAINING WALLS, REFER TO DRAWINGS SERIES STR_RW.
- THE EXISTING SURFACE REPRESENTS THE TOPOGRAPHICAL SURVEY INFORMATION RECEIVED FROM NTA, WHICH HAS BEEN USED TO INFORM THE DESIGN OF THE SCHEME.



LOCATED ON GA SHEET 16
DRAWING REF: BCIDC-ARP-GEO_GA-0005_XX_00-DR-CR-0016



LOCATED ON GA SHEET 16
DRAWING REF: BCIDC-ARP-GEO_GA-0005_XX_00-DR-CR-0016

Disclaimer:

a. © National Transport Authority (NTA) 2022. This drawing is confidential and the copyright in it is owned by NTA. This drawing must not be either loaned, copied or otherwise reproduced in whole or in part or used for any purpose without the prior permission of NTA.

b. This drawing is to be used for the design element identified in the titlebox. Other information shown is to be considered indicative only. The drawing is to be read in conjunction with all other relevant design drawings.

c. O.S. data used for plans are printed under © Ordnance Survey Ireland Government of Ireland. All rights reserved. Licence Number 2022/OSI_NMA_180 National Transport Authority. All elevations are in metres and relate to OSI Geoid Model (OSGM15) Mean Head. All Co-ordinates are in Irish Transverse Mercator Grid (ITM) as defined by OSI active local GPS station.

d. Information concerning the position of apparatus shown on this drawing is based on drawings supplied by the utility owners and/or the utility works contractor, whilst every care has been taken in the preparation of this drawing, positions should be taken as approximate and are intended for general guidance only and no representation is made by the NTA as to the accuracy, completeness, sufficiency or otherwise of this drawing and the position of the apparatus. The information contained herein does not purport to be comprehensive or final as the apparatus is subject to being altered and/or superseded. Recipients should not rely on this information. Any liabilities are hereby expressly disclaimed.

e. The information contained herein has been provided by the NTA but does not purport to be comprehensive or final. Recipients should not rely on the information. Neither the NTA nor any of its directors, officers, employees, agents, stakeholders or advisers make any representation or warranty as to, or accept any liability or responsibility in relation to, the adequacy, accuracy, reasonableness or completeness of the information provided as part of this document or any matter on which the information is based (including but not limited to loss or damage arising as a result of reliance by recipients on the information or any part of it). Any liabilities are hereby expressly disclaimed.



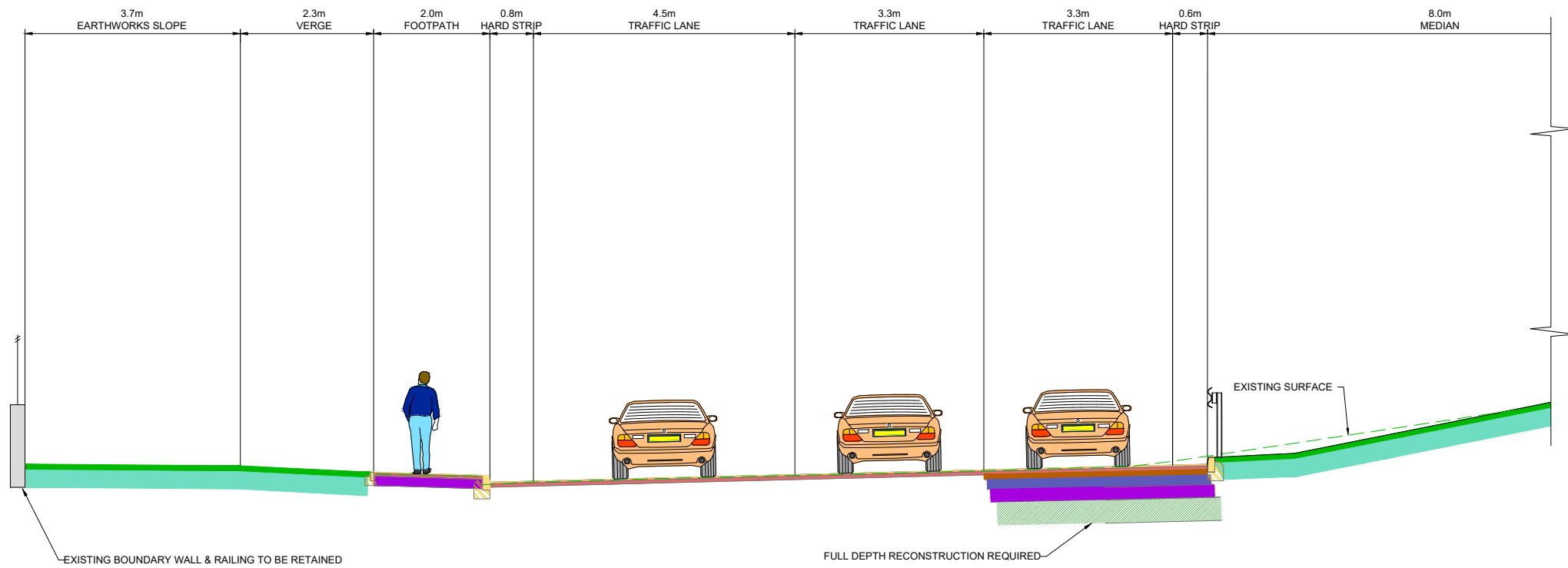
Rev	Date	Drn	Chk'd	App'd	Description
M01	04/04/2022	BM	GE	BD	ISSUE FOR PHASE 4: PLANNING

Client NTA Údarás Náisiúnta Iompair National Transport Authority		Engineering Designer ARUP		
Date 04/04/2022	Scale 1:50 @ A1 1:100 @ A3	Drawn BM	Checked GE	Approved BD
Project Code BCIDC	Originator Code ARP	OMS Code 268401-00		

Programme Title BUSCONNECTS DUBLIN CORE BUS CORRIDORS INFRASTRUCTURE WORKS			
Drawing Title BLANCHARDSTOWN TO CITY CENTRE CORE BUS CORRIDOR SCHEME TYPICAL CROSS SECTIONS			
Drawing File Name BCIDC-ARP-GEO_CS-0005_XX_00-DR-CR-0012	Sheet Number 12 of 24	Status A	Rev M01

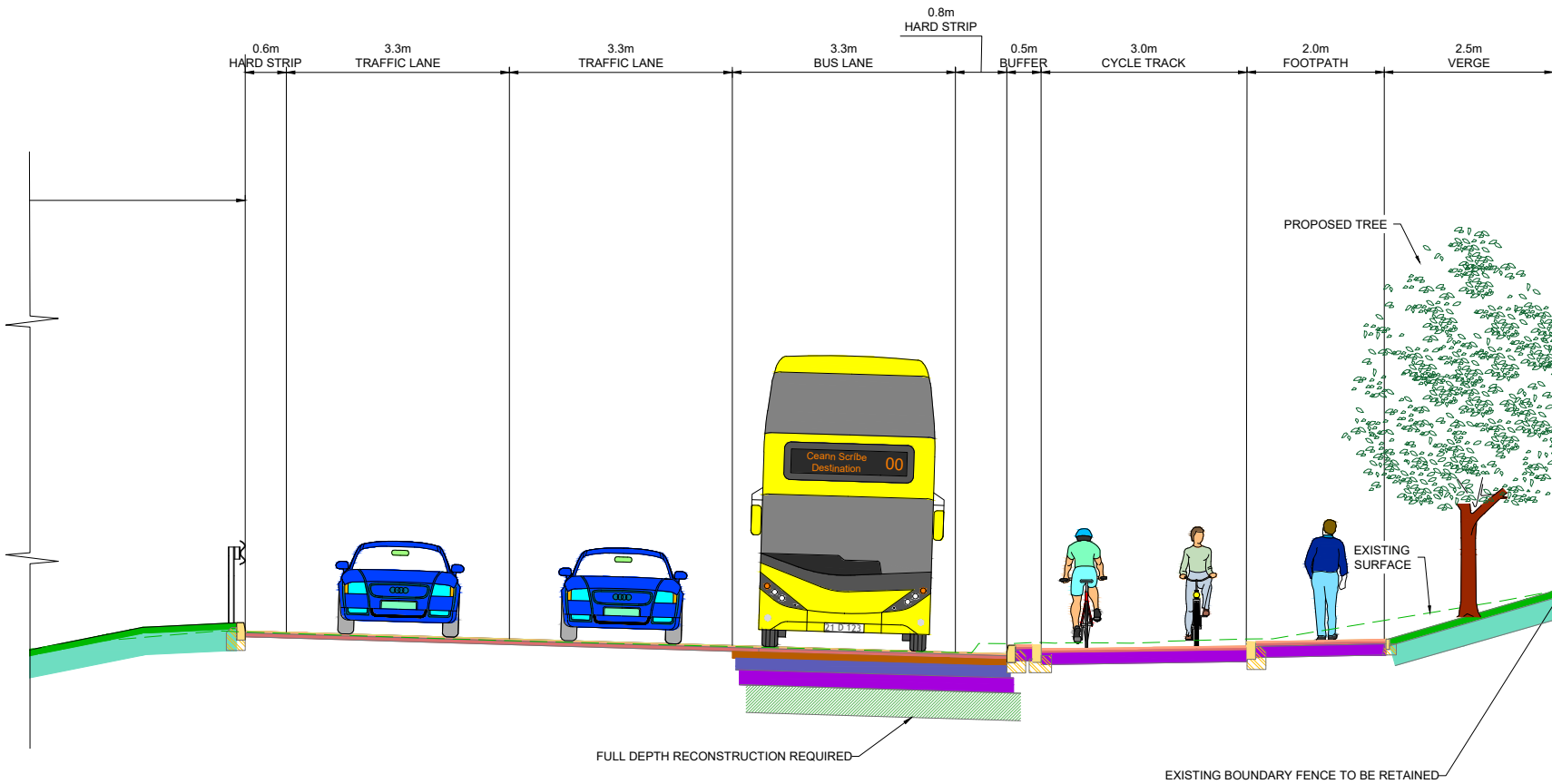
DO NOT SCALE USE FIGURED DIMENSIONS ONLY

\\global\europa\dublin\jobs\268000\268401-0014 - Internal\4-02 Drawings\4-02 BCIDC\0005\02 GEO\Drawings\DR\BCIDC-ARP-GEO_CS-0005_XX_00-DR-CR-0001.dwg



TYPICAL SECTION P-P
NAVAN ROAD

LOCATED ON GA SHEET 17
DRAWING REF: BCIDC-ARP-GEO_GA-0005_XX_00-DR-CR-0017



TYPICAL SECTION P-P
NAVAN ROAD

LOCATED ON GA SHEET 17
DRAWING REF: BCIDC-ARP-GEO_GA-0005_XX_00-DR-CR-0017

- NOTES:**
- FOR SECTION LOCATIONS SEE DRAWINGS SERIES GEO_GA
 - THE BOUNDARY TREATMENT SHOWN IS INDICATIVE ONLY.
 - THE PROPOSED PAVEMENT CONSTRUCTION IS INDICATIVE ONLY.
 - THE LOCATION AND HEIGHTS OF TREES ARE INDICATIVE ONLY. FURTHER DETAILS ARE SHOWN ON LANDSCAPING DRAWINGS SERIES ENV_LA.
 - THE LOCATION, HEIGHT AND TYPE OF ALL LIGHTING COLUMNS ARE INDICATIVE ONLY. FOR INDICATIVE LOCATIONS REFER TO LIGHTING DRAWINGS SERIES LHT_RL.
 - FOR DETAILS OF PROPOSED RETAINING WALLS, REFER TO DRAWINGS SERIES STR_RW.
 - THE EXISTING SURFACE REPRESENTS THE TOPOGRAPHICAL SURVEY INFORMATION RECEIVED FROM NTA, WHICH HAS BEEN USED TO INFORM THE DESIGN OF THE SCHEME.

Disclaimer:
 a. © National Transport Authority (NTA) 2022. This drawing is confidential and the copyright in it is owned by NTA. This drawing must not be either loaned, copied or otherwise reproduced in whole or in part or used for any purpose without the prior permission of NTA.
 b. This drawing is to be used for the design element identified in the titlebox. Other information shown is to be considered indicative only. The drawing is to be read in conjunction with all other relevant design drawings.
 c. O.S. data used for plans are printed under © Ordnance Survey Ireland Government of Ireland. All rights reserved. Licence Number 2022/OSI_NMA_180 National Transport Authority. All elevations are in metres and relate to OSI Geoid Model (OSGM15) Mean Head. All Co-ordinates are in Irish Transverse Mercator Grid (ITM) as defined by OSI active local GPS station.
 d. Information concerning the position of apparatus shown on this drawing is based on drawings supplied by the utility owners and/or the utility works contractor, whilst every care has been taken in the preparation of this drawing, positions should be taken as approximate and are intended for general guidance only and no representation is made by the NTA as to the accuracy, completeness, sufficiency or otherwise of this drawing and the position of the apparatus. The information contained herein does not purport to be comprehensive or final as the apparatus is subject to being altered and/or superceded. Recipients should not rely on this information. Any liabilities are hereby expressly disclaimed.
 e. The information contained herein has been provided by the NTA but does not purport to be comprehensive or final. Recipients should not rely on the information. Neither the NTA nor any of its directors, officers, employees, agents, stakeholders or advisers make any representation or warranty as to, or accept any liability or responsibility in relation to, the adequacy, accuracy, reasonableness or completeness of the information provided as part of this document or any matter on which the information is based (including but not limited to loss or damage arising as a result of reliance by recipients on the information or any part of it). Any liabilities are hereby expressly disclaimed.



Rev	Date	Drn	Chk'd	App'd	Description
M01	04/04/2022	BM	GE	BD	ISSUE FOR PHASE 4: PLANNING

Client: **NTA**
 Údarás Náisiúnta Iompair
 National Transport Authority

Engineering Designer: **ARUP**

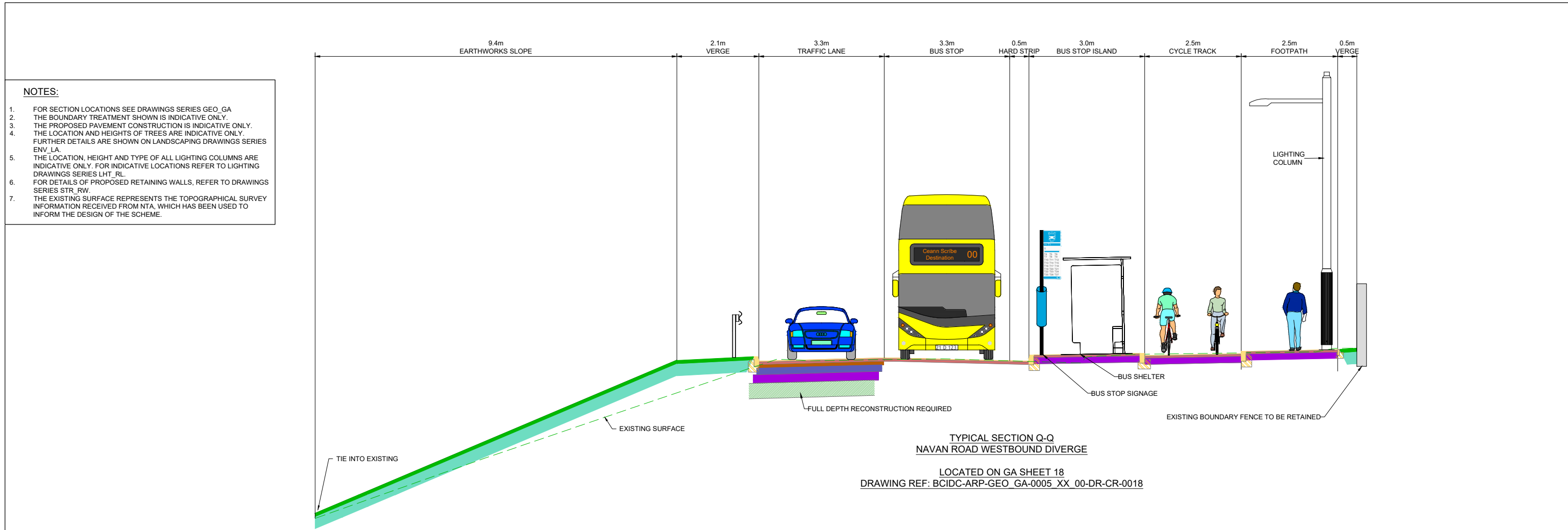
Date: 04/04/2022 | Scale: 1:50 @ A1, 1:100 @ A3
 Drawn: BM | Checked: GE | Approved: BD

Project Code: BCIDC | Originator Code: ARP | OMS Code: 268401-00

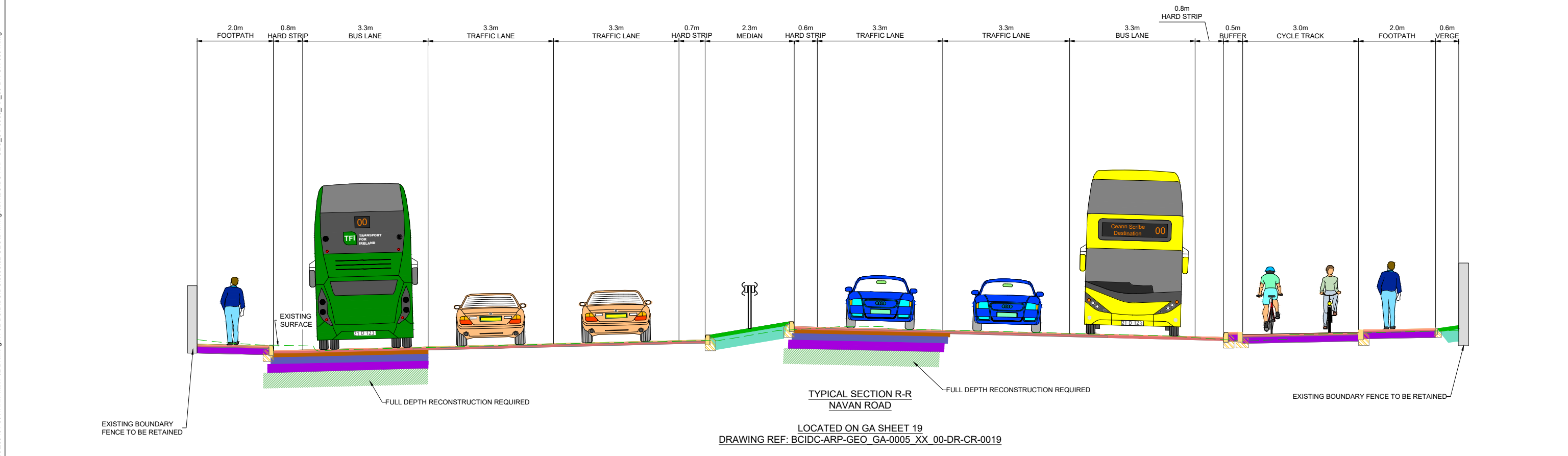
Programme Title: BUSCONNECTS DUBLIN CORE BUS CORRIDORS INFRASTRUCTURE WORKS			
Drawing Title: BLANCHARDSTOWN TO CITY CENTRE CORE BUS CORRIDOR SCHEME TYPICAL CROSS SECTIONS			
Drawing File Name: BCIDC-ARP-GEO_CS-0005_XX_00-DR-CR-0013	Sheet Number: 13 of 24	Status: A	Rev: M01

DO NOT SCALE USE FIGURED DIMENSIONS ONLY

\\global\eur\proj\268401-004_00-DR-CR-0017.dwg



TYPICAL SECTION Q-Q
 NAVAN ROAD WESTBOUND DIVERGE
 LOCATED ON GA SHEET 18
 DRAWING REF: BCIDC-ARP-GEO_GA-0005_XX_00-DR-CR-0018



TYPICAL SECTION R-R
 NAVAN ROAD
 LOCATED ON GA SHEET 19
 DRAWING REF: BCIDC-ARP-GEO_GA-0005_XX_00-DR-CR-0019

- NOTES:**
- FOR SECTION LOCATIONS SEE DRAWINGS SERIES GEO_GA
 - THE BOUNDARY TREATMENT SHOWN IS INDICATIVE ONLY.
 - THE PROPOSED PAVEMENT CONSTRUCTION IS INDICATIVE ONLY.
 - THE LOCATION AND HEIGHTS OF TREES ARE INDICATIVE ONLY. FURTHER DETAILS ARE SHOWN ON LANDSCAPING DRAWINGS SERIES ENV_LA
 - THE LOCATION, HEIGHT AND TYPE OF ALL LIGHTING COLUMNS ARE INDICATIVE ONLY. FOR INDICATIVE LOCATIONS REFER TO LIGHTING DRAWINGS SERIES LHT_RL
 - FOR DETAILS OF PROPOSED RETAINING WALLS, REFER TO DRAWINGS SERIES STR_RW
 - THE EXISTING SURFACE REPRESENTS THE TOPOGRAPHICAL SURVEY INFORMATION RECEIVED FROM NTA, WHICH HAS BEEN USED TO INFORM THE DESIGN OF THE SCHEME.

Disclaimer:

a. © National Transport Authority (NTA) 2022. This drawing is confidential and the copyright in it is owned by NTA. This drawing must not be either loaned, copied or otherwise reproduced in whole or in part or used for any purpose without the prior permission of NTA.

b. This drawing is to be used for the design element identified in the titlebox. Other information shown is to be considered indicative only. The drawing is to be read in conjunction with all other relevant design drawings.

c. O.S. data used for plans are printed under © Ordnance Survey Ireland Government of Ireland. All rights reserved. Licence Number 2022/OSI_NMA_180 National Transport Authority. All elevations are in metres and relate to OSI Geoid Model (OSGM15) Mean Head. All Co-ordinates are in Irish Transverse Mercator Grid (ITM) as defined by OSI active local GPS station.

d. Information concerning the position of apparatus shown on this drawing is based on drawings supplied by the utility owners and/or the utility works contractor, whilst every care has been taken in the preparation of this drawing, positions should be taken as approximate and are intended for general guidance only and no representation is made by the NTA as to the accuracy, completeness, sufficiency or otherwise of this drawing and the position of the apparatus. The information contained herein does not purport to be comprehensive or final as the apparatus is subject to being altered and/or superseded. Recipients should not rely on this information. Any liabilities are hereby expressly disclaimed.

e. The information contained herein has been provided by the NTA but does not purport to be comprehensive or final. Recipients should not rely on the information. Neither the NTA nor any of its directors, officers, employees, agents, stakeholders or advisers make any representation or warranty as to, or accept any liability or responsibility in relation to, the adequacy, accuracy, reasonableness or completeness of the information provided as part of this document or any matter on which the information is based (including but not limited to loss or damage arising as a result of reliance by recipients on the information or any part of it). Any liabilities are hereby expressly disclaimed.



Rev	Date	Drn	Chk'd	App'd	Description
M01	04/04/2022	BM	GE	BD	ISSUE FOR PHASE 4: PLANNING

Client: **NTA**
 Údarás Náisiúnta Iompair
 National Transport Authority

Engineering Designer: **ARUP**

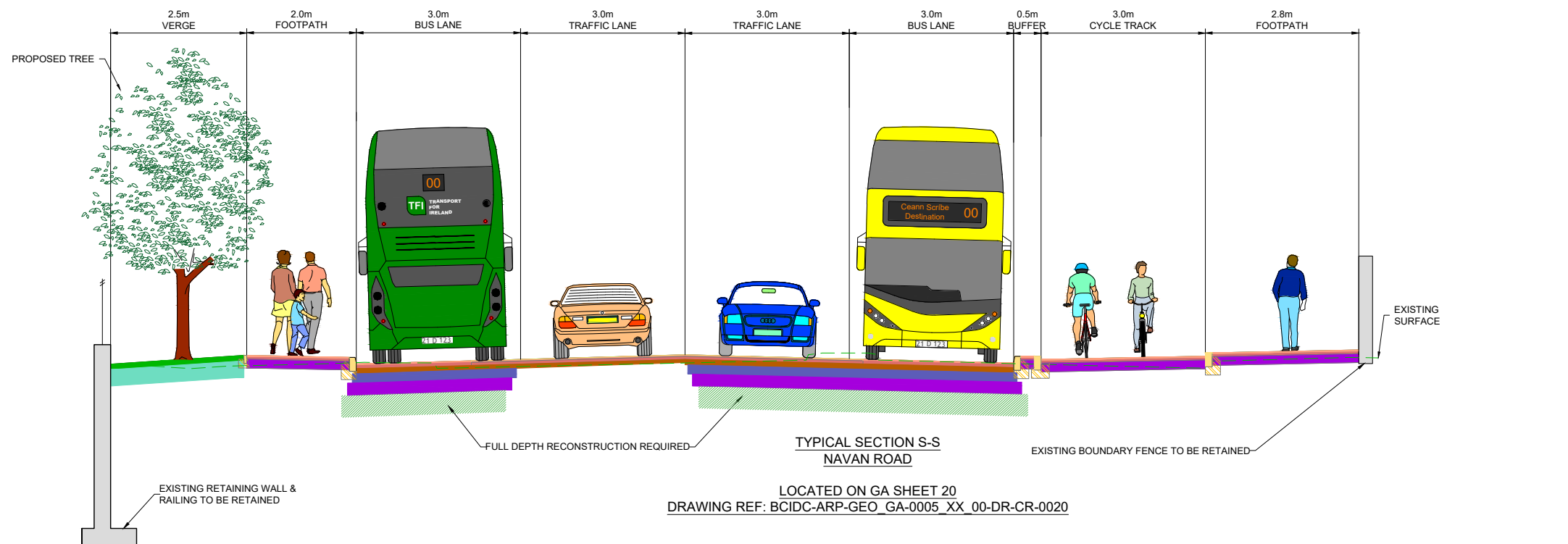
Date: 04/04/2022 | Scale: 1:50 @ A1, 1:100 @ A3 | Drawn: BM, Checked: GE, Approved: BD

Project Code: BCIDC | Originator Code: ARP | OMS Code: 268401-00

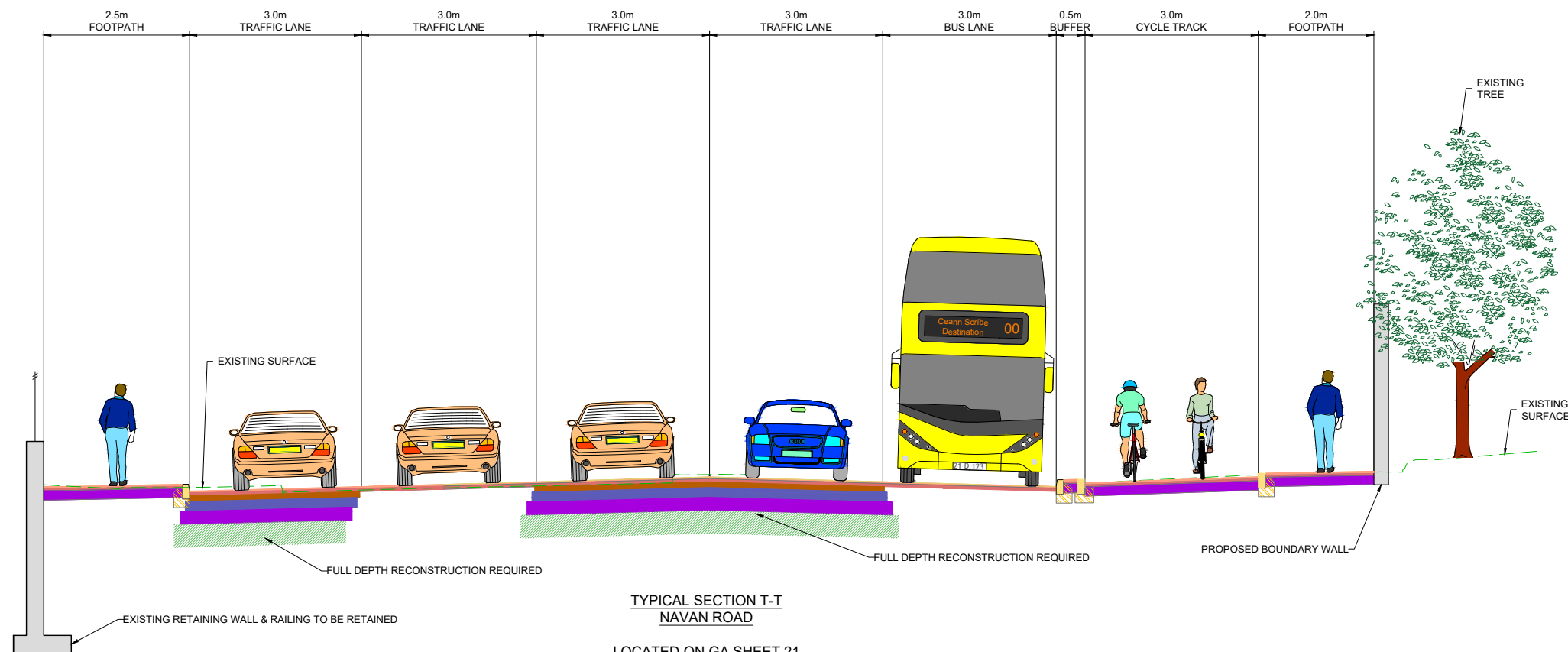
Programme Title: BUSCONNECTS DUBLIN CORE BUS CORRIDORS INFRASTRUCTURE WORKS			
Drawing Title: BLANCHARDSTOWN TO CITY CENTRE CORE BUS CORRIDOR SCHEME TYPICAL CROSS SECTIONS			
Drawing File Name: BCIDC-ARP-GEO_CS-0005_XX_00-DR-CR-0014	Sheet Number: 14 of 24	Status: A	Rev: M01

\\global\europa\dublin\jobs\2686000\2686000-014-Internal\4-02 Drawings\4-02 BCIDC\0005\02 GEO\Drawings\DR\BCIDC-ARP-GEO_CS-0005_XX_00-DR-CR-0001.dwg

\\global\europa\dublin\jobs\268000\268401-0014 - Internal\4-02 Drawings\4-02 BCIDC\BCIDC\0005\02 GEO\Drawings\DR\BCIDC-ARP-GEO_CS-0005_XX_00-DR-CR-0001.dwg



**TYPICAL SECTION S-S
NAVAN ROAD**
LOCATED ON GA SHEET 20
DRAWING REF: BCIDC-ARP-GEO_GA-0005_XX_00-DR-CR-0020



**TYPICAL SECTION T-T
NAVAN ROAD**
LOCATED ON GA SHEET 21
DRAWING REF: BCIDC-ARP-GEO_GA-0005_XX_00-DR-CR-0021

- NOTES:**
- FOR SECTION LOCATIONS SEE DRAWINGS SERIES GEO_GA
 - THE BOUNDARY TREATMENT SHOWN IS INDICATIVE ONLY.
 - THE PROPOSED PAVEMENT CONSTRUCTION IS INDICATIVE ONLY.
 - THE LOCATION AND HEIGHTS OF TREES ARE INDICATIVE ONLY. FURTHER DETAILS ARE SHOWN ON LANDSCAPING DRAWINGS SERIES ENV_LA.
 - THE LOCATION, HEIGHT AND TYPE OF ALL LIGHTING COLUMNS ARE INDICATIVE ONLY. FOR INDICATIVE LOCATIONS REFER TO LIGHTING DRAWINGS SERIES LHT_RL.
 - FOR DETAILS OF PROPOSED RETAINING WALLS, REFER TO DRAWINGS SERIES STR_RW.
 - THE EXISTING SURFACE REPRESENTS THE TOPOGRAPHICAL SURVEY INFORMATION RECEIVED FROM NTA, WHICH HAS BEEN USED TO INFORM THE DESIGN OF THE SCHEME.

Disclaimer:
 a. © National Transport Authority (NTA) 2022. This drawing is confidential and the copyright in it is owned by NTA. This drawing must not be either loaned, copied or otherwise reproduced in whole or in part or used for any purpose without the prior permission of NTA.
 b. This drawing is to be used for the design element identified in the titlebox. Other information shown is to be considered indicative only. The drawing is to be read in conjunction with all other relevant design drawings.
 c. O.S. data used for plans are printed under © Ordnance Survey Ireland Government of Ireland. All rights reserved. Licence Number 2022/OSI_NMA_180 National Transport Authority. All elevations are in metres and relate to OSI Geoid Model (OSGM15) Mean Head. All Co-ordinates are in Irish Transverse Mercator Grid (ITM) as defined by OSI active local GPS station.
 d. Information concerning the position of apparatus shown on this drawing is based on drawings supplied by the utility owners and/or the utility works contractor, whilst every care has been taken in the preparation of this drawing, positions should be taken as approximate and are intended for general guidance only and no representation is made by the NTA as to the accuracy, completeness, sufficiency or otherwise of this drawing and the position of the apparatus. The information contained herein does not purport to be comprehensive or final as the apparatus is subject to being altered and/or superceded. Recipients should not rely on this information. Any liabilities are hereby expressly disclaimed.
 e. The information contained herein has been provided by the NTA but does not purport to be comprehensive or final. Recipients should not rely on the information. Neither the NTA nor any of its directors, officers, employees, agents, stakeholders or advisers make any representation or warranty as to, or accept any liability or responsibility in relation to, the adequacy, accuracy, reasonableness or completeness of the information provided as part of this document or any matter on which the information is based (including but not limited to loss or damage arising as a result of reliance by recipients on the information or any part of it). Any liabilities are hereby expressly disclaimed.



Rev	Date	Drn	Chk'd	App'd	Description
M01	04/04/2022	BM	GE	BD	ISSUE FOR PHASE 4: PLANNING

Client: **NTA**
 Údarás Náisiúnta Iompair
 National Transport Authority

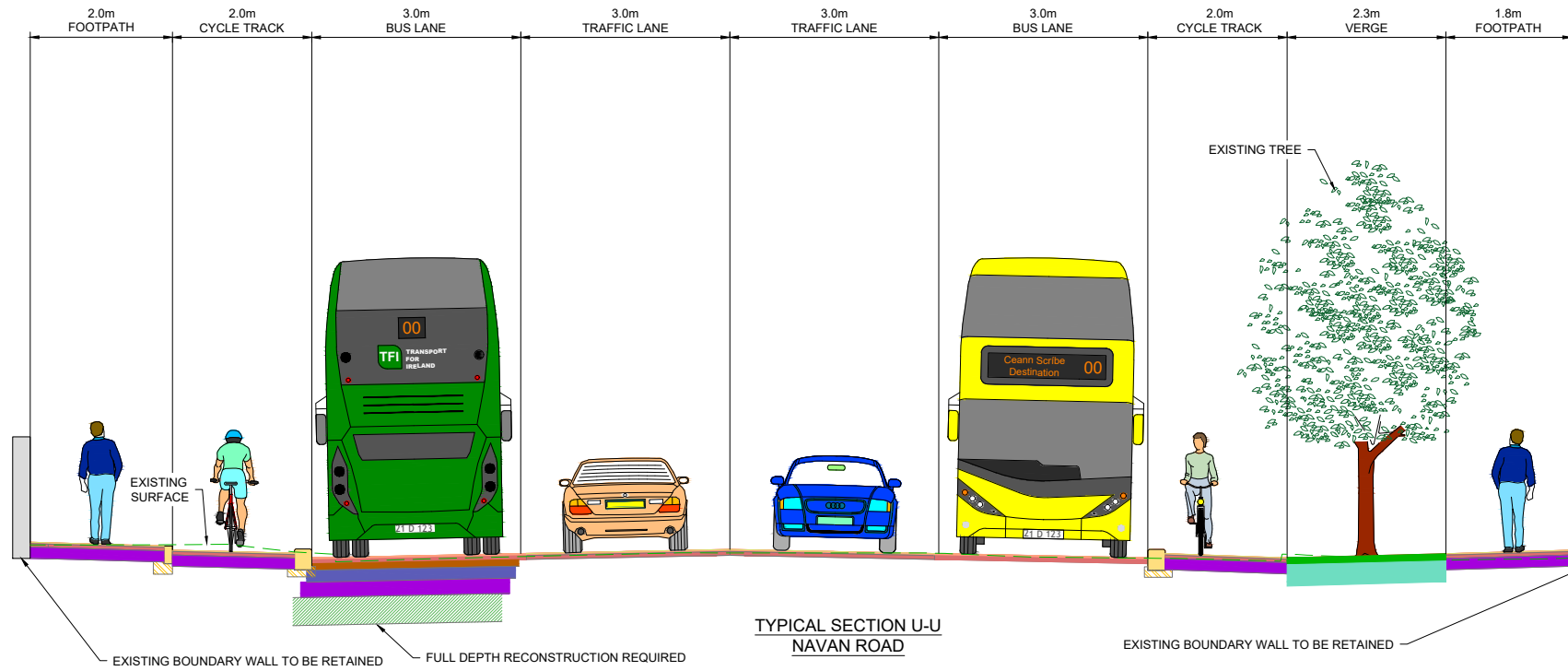
Engineering Designer: **ARUP**

Date: 04/04/2022 | Scale: 1:50 @ A1, 1:100 @ A3 | Drawn: BM, Checked: GE, Approved: BD

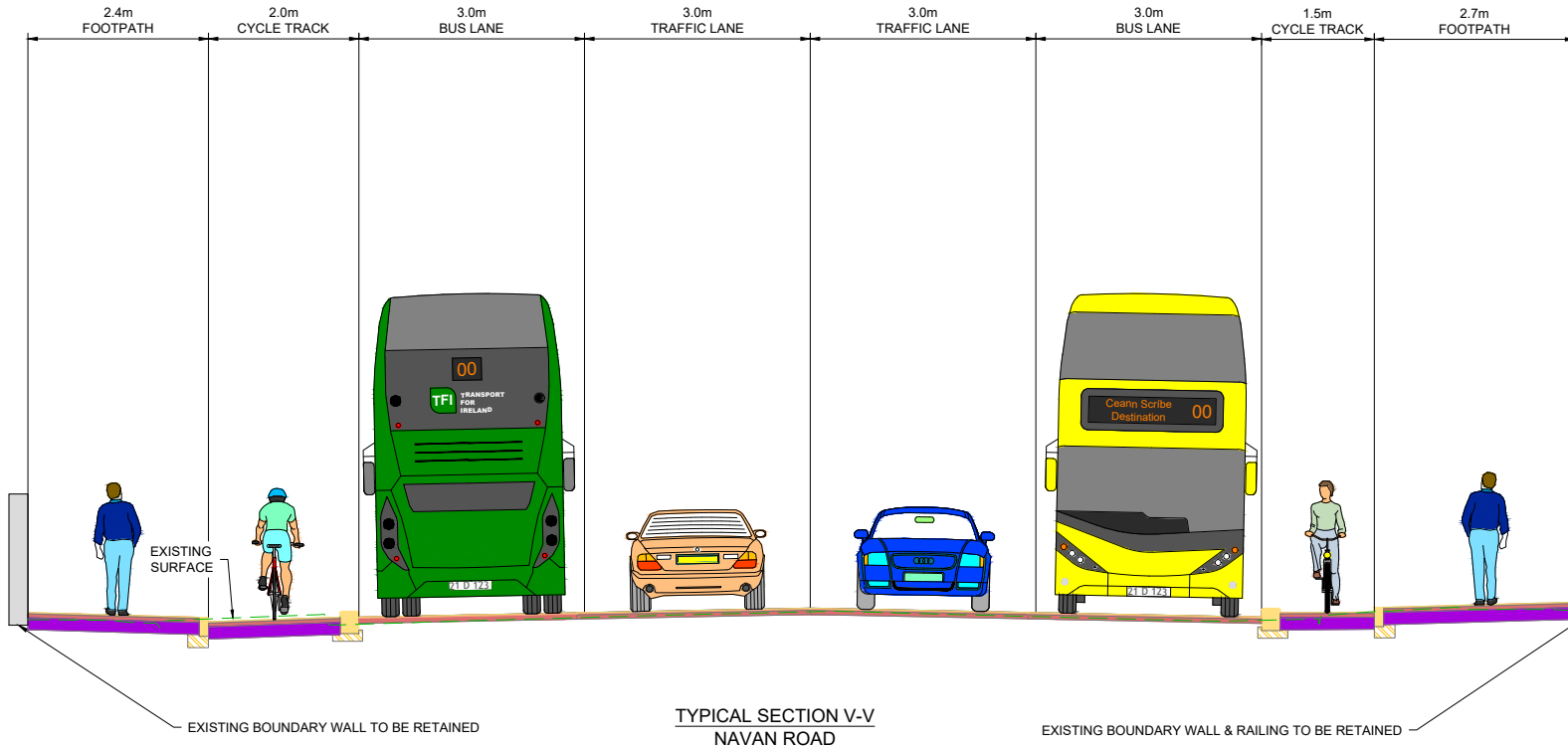
Project Code: BCIDC | Originator Code: ARP | OMS Code: 268401-00

Programme Title: BUSCONNECTS DUBLIN CORE BUS CORRIDORS INFRASTRUCTURE WORKS			
Drawing Title: BLANCHARDSTOWN TO CITY CENTRE CORE BUS CORRIDOR SCHEME TYPICAL CROSS SECTIONS			
Drawing File Name: BCIDC-ARP-GEO_CS-0005_XX_00-DR-CR-0015	Sheet Number: 15 of 24	Status: A	Rev: M01

DO NOT SCALE USE FIGURED DIMENSIONS ONLY



TYPICAL SECTION U-U
 NAVAN ROAD
 LOCATED ON GA SHEET 22
 DRAWING REF: BCIDC-ARP-GEO_GA-0005_XX_00-DR-CR-0022



TYPICAL SECTION V-V
 NAVAN ROAD
 LOCATED ON GA SHEET 23
 DRAWING REF: BCIDC-ARP-GEO_GA-0005_XX_00-DR-CR-0023

- NOTES:**
- FOR SECTION LOCATIONS SEE DRAWINGS SERIES GEO_GA
 - THE BOUNDARY TREATMENT SHOWN IS INDICATIVE ONLY.
 - THE PROPOSED PAVEMENT CONSTRUCTION IS INDICATIVE ONLY.
 - THE LOCATION AND HEIGHTS OF TREES ARE INDICATIVE ONLY. FURTHER DETAILS ARE SHOWN ON LANDSCAPING DRAWINGS SERIES ENV_LA.
 - THE LOCATION, HEIGHT AND TYPE OF ALL LIGHTING COLUMNS ARE INDICATIVE ONLY. FOR INDICATIVE LOCATIONS REFER TO LIGHTING DRAWINGS SERIES LHT_RL.
 - FOR DETAILS OF PROPOSED RETAINING WALLS, REFER TO DRAWINGS SERIES STR_RW.
 - THE EXISTING SURFACE REPRESENTS THE TOPOGRAPHICAL SURVEY INFORMATION RECEIVED FROM NTA, WHICH HAS BEEN USED TO INFORM THE DESIGN OF THE SCHEME.

I:\global\europa\Dublin\jobs\268401-0014 - Internal\4-02 Drawings\4-02 BCIDC\BCIDC\0005\02 GEO\Drawings\DR\BCIDC-ARP-GEO_CS-0005_XX_00-DR-CR-0001.dwg

Disclaimer:
 a. © National Transport Authority (NTA) 2022. This drawing is confidential and the copyright in it is owned by NTA. This drawing must not be either loaned, copied or otherwise reproduced in whole or in part or used for any purpose without the prior permission of NTA.
 b. This drawing is to be used for the design element identified in the titlebox. Other information shown is to be considered indicative only. The drawing is to be read in conjunction with all other relevant design drawings.
 c. O.S. data used for plans are printed under © Ordnance Survey Ireland Government of Ireland. All rights reserved. Licence Number 2022/OSI_NMA_180 National Transport Authority. All elevations are in metres and relate to OSI Geoid Model (OSGM15) Mean Head. All Co-ordinates are in Irish

Transverse Mercator Grid (ITM) as defined by OSI active local GPS station.
 d. Information concerning the position of apparatus shown on this drawing is based on drawings supplied by the utility owners and/or the utility works contractor, whilst every care has been taken in the preparation of this drawing, positions should be taken as approximate and are intended for general guidance only and no representation is made by the NTA as to the accuracy, completeness, sufficiency or otherwise of this drawing and the position of the apparatus. The information contained herein does not purport to be comprehensive or final as the apparatus is subject to being altered and/or superceded. Recipients should not rely on this information. Any liabilities are hereby expressly disclaimed.

e. The information contained herein has been provided by the NTA but does not purport to be comprehensive or final. Recipients should not rely on the information. Neither the NTA nor any of its directors, officers, employees, agents, stakeholders or advisers make any representation or warranty as to, or accept any liability or responsibility in relation to, the adequacy, accuracy, reasonableness or completeness of the information provided as part of this document or any matter on which the information is based (including but not limited to loss or damage arising as a result of reliance by recipients on the information or any part of it). Any liabilities are hereby expressly disclaimed.




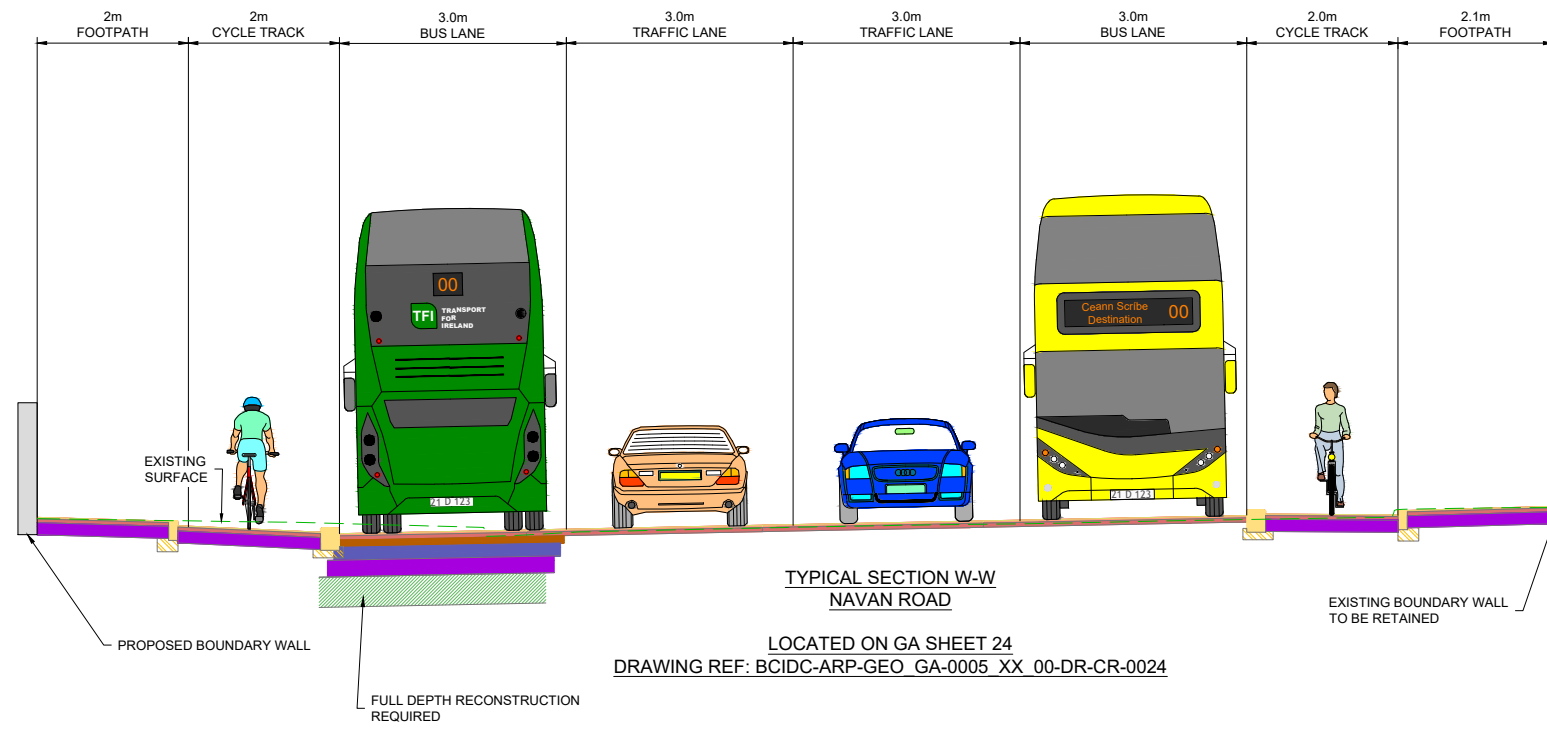
Rev	Date	Drn	Chk'd	App'd	Description
M01	04/04/2022	BM	GE	BD	ISSUE FOR PHASE 4: PLANNING

Client
NTA
 Údarás Náisiúnta Iompair
 National Transport Authority

Engineering Designer
ARUP

Programme Title BUSCONNECTS DUBLIN CORE BUS CORRIDORS INFRASTRUCTURE WORKS			
Drawing Title BLANCHARDSTOWN TO CITY CENTRE CORE BUS CORRIDOR SCHEME TYPICAL CROSS SECTIONS			
Drawing File Name BCIDC-ARP-GEO_CS-0005_XX_00-DR-CR-0016	Sheet Number 16 of 24	Status A	Rev M01

DO NOT SCALE USE FIGURED DIMENSIONS ONLY



- NOTES:**
- FOR SECTION LOCATIONS SEE DRAWINGS SERIES GEO_GA
 - THE BOUNDARY TREATMENT SHOWN IS INDICATIVE ONLY.
 - THE PROPOSED PAVEMENT CONSTRUCTION IS INDICATIVE ONLY.
 - THE LOCATION AND HEIGHTS OF TREES ARE INDICATIVE ONLY. FURTHER DETAILS ARE SHOWN ON LANDSCAPING DRAWINGS SERIES ENV_LA.
 - THE LOCATION, HEIGHT AND TYPE OF ALL LIGHTING COLUMNS ARE INDICATIVE ONLY. FOR INDICATIVE LOCATIONS REFER TO LIGHTING DRAWINGS SERIES LHT_RL.
 - FOR DETAILS OF PROPOSED RETAINING WALLS, REFER TO DRAWINGS SERIES STR_RW.
 - THE EXISTING SURFACE REPRESENTS THE TOPOGRAPHICAL SURVEY INFORMATION RECEIVED FROM NTA, WHICH HAS BEEN USED TO INFORM THE DESIGN OF THE SCHEME.

I:\global\europa\Dublin\jobs\268401-004 - Internal\4-02 BCIDC\0005\02 GEO\Drawings\DR\BCIDC-ARP-GEO_CS-0005_XX_00-DR-CR-0001.dwg

Disclaimer:
 a. © National Transport Authority (NTA) 2022. This drawing is confidential and the copyright in it is owned by NTA. This drawing must not be either loaned, copied or otherwise reproduced in whole or in part or used for any purpose without the prior permission of NTA.
 b. This drawing is to be used for the design element identified in the titlebox. Other information shown is to be considered indicative only. The drawing is to be read in conjunction with all other relevant design drawings.
 c. O.S. data used for plans are printed under © Ordnance Survey Ireland Government of Ireland. All rights reserved. Licence Number 2022/OSI_NMA_180 National Transport Authority. All elevations are in metres and relate to OSI Geoid Model (OSGM15) Mean Head. All Co-ordinates are in Irish

Transverse Mercator Grid (ITM) as defined by OSI active local GPS station.
 d. Information concerning the position of apparatus shown on this drawing is based on drawings supplied by the utility owners and/or the utility works contractor, whilst every care has been taken in the preparation of this drawing, positions should be taken as approximate and are intended for general guidance only and no representation is made by the NTA as to the accuracy, completeness, sufficiency or otherwise of this drawing and the position of the apparatus. The information contained herein does not purport to be comprehensive or final as the apparatus is subject to being altered and/or superceded. Recipients should not rely on this information. Any liabilities are hereby expressly disclaimed.

e. The information contained herein has been provided by the NTA but does not purport to be comprehensive or final. Recipients should not rely on the information. Neither the NTA nor any of its directors, officers, employees, agents, stakeholders or advisers make any representation or warranty as to, or accept any liability or responsibility in relation to, the adequacy, accuracy, reasonableness or completeness of the information provided as part of this document or any matter on which the information is based (including but not limited to loss or damage arising as a result of reliance by recipients on the information or any part of it). Any liabilities are hereby expressly disclaimed.



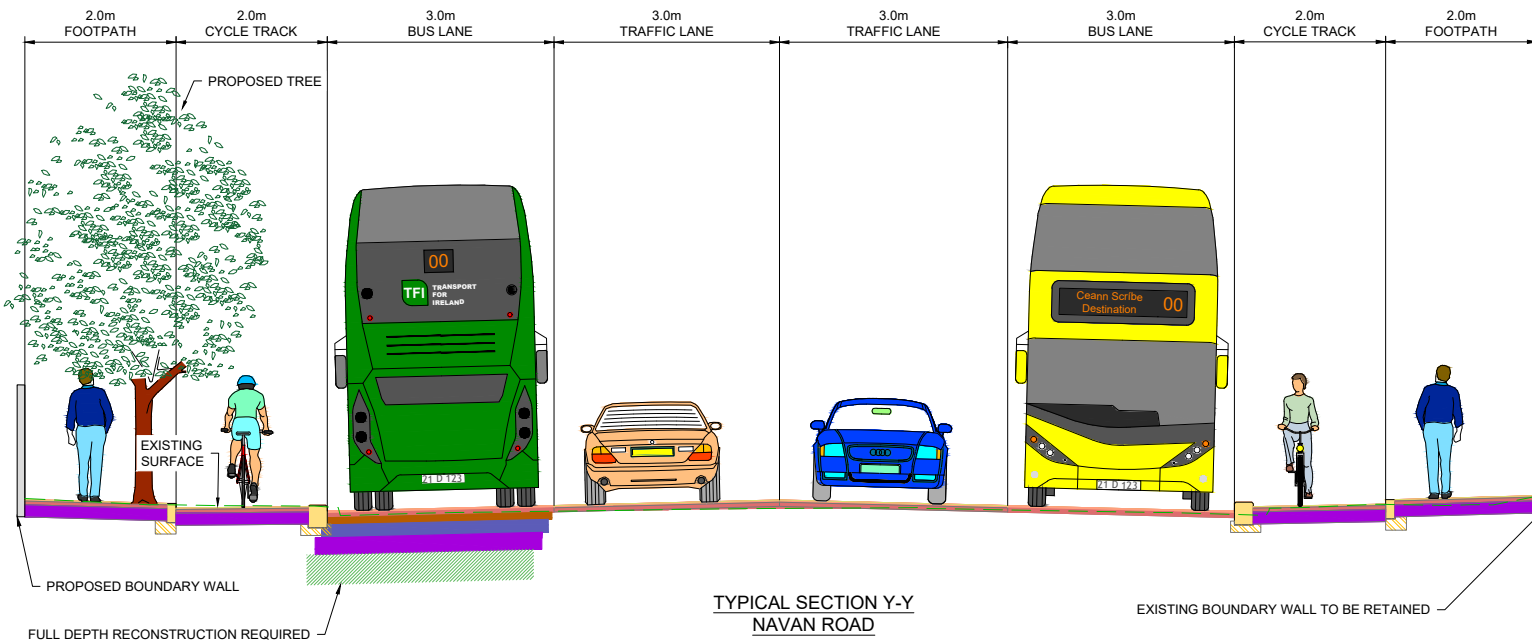
Rev	Date	Drn	Chk'd	App'd	Description
M01	04/04/2022	BM	GE	BD	ISSUE FOR PHASE 4: PLANNING

Client
NTA
 Údarás Náisiúnta Iompair
 National Transport Authority

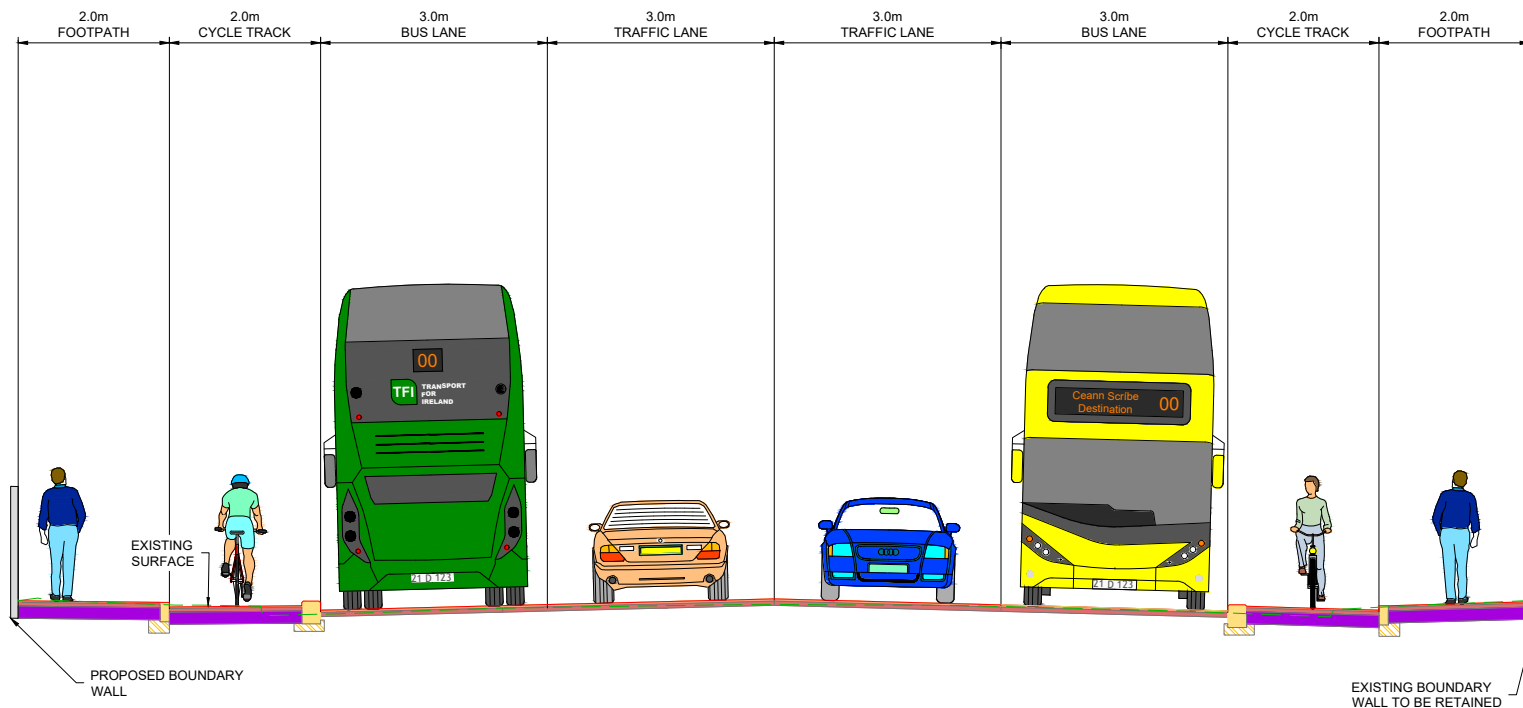
Engineering Designer
ARUP

Programme Title BUSCONNECTS DUBLIN CORE BUS CORRIDORS INFRASTRUCTURE WORKS		Sheet Number 17 of 24	Status A	Rev M01
Drawing Title BLANCHARDSTOWN TO CITY CENTRE CORE BUS CORRIDOR SCHEME TYPICAL CROSS SECTIONS		Drawing File Name BCIDC-ARP-GEO_CS-0005_XX_00-DR-CR-0017		

DO NOT SCALE USE FIGURED DIMENSIONS ONLY



LOCATED ON GA SHEET 26
DRAWING REF: BCIDC-ARP-GEO_GA-0005_XX_00-DR-CR-0026



LOCATED ON GA SHEET 27
DRAWING REF: BCIDC-ARP-GEO_GA-0005_XX_00-DR-CR-0027

NOTES:

- FOR SECTION LOCATIONS SEE DRAWINGS SERIES GEO_GA
- THE BOUNDARY TREATMENT SHOWN IS INDICATIVE ONLY.
- THE PROPOSED PAVEMENT CONSTRUCTION IS INDICATIVE ONLY.
- THE LOCATION AND HEIGHTS OF TREES ARE INDICATIVE ONLY. FURTHER DETAILS ARE SHOWN ON LANDSCAPING DRAWINGS SERIES ENV_LA.
- THE LOCATION, HEIGHT AND TYPE OF ALL LIGHTING COLUMNS ARE INDICATIVE ONLY. FOR INDICATIVE LOCATIONS REFER TO LIGHTING DRAWINGS SERIES LHT_RL.
- FOR DETAILS OF PROPOSED RETAINING WALLS, REFER TO DRAWINGS SERIES STR_RW.
- THE EXISTING SURFACE REPRESENTS THE TOPOGRAPHICAL SURVEY INFORMATION RECEIVED FROM NTA, WHICH HAS BEEN USED TO INFORM THE DESIGN OF THE SCHEME.

Disclaimer:
 a. © National Transport Authority (NTA) 2022. This drawing is confidential and the copyright in it is owned by NTA. This drawing must not be either loaned, copied or otherwise reproduced in whole or in part or used for any purpose without the prior permission of NTA.
 b. This drawing is to be used for the design element identified in the titlebox. Other information shown is to be considered indicative only. The drawing is to be read in conjunction with all other relevant design drawings.
 c. O.S. data used for plans are printed under © Ordnance Survey Ireland Government of Ireland. All rights reserved. Licence Number 2022/OSI_NMA_180 National Transport Authority. All elevations are in metres and relate to OSI Geoid Model (OSGM15) Mean Head. All Co-ordinates are in Irish

Transverse Mercator Grid (ITM) as defined by OSI active local GPS station.
 d. Information concerning the position of apparatus shown on this drawing is based on drawings supplied by the utility owners and/or the utility works contractor, whilst every care has been taken in the preparation of this drawing, positions should be taken as approximate and are intended for general guidance only and no representation is made by the NTA as to the accuracy, completeness, sufficiency or otherwise of this drawing and the position of the apparatus. The information contained herein does not purport to be comprehensive or final as the apparatus is subject to being altered and/or superseded. Recipients should not rely on this information. Any liabilities are hereby expressly disclaimed.

e. The information contained herein has been provided by the NTA but does not purport to be comprehensive or final. Recipients should not rely on the information. Neither the NTA nor any of its directors, officers, employees, agents, stakeholders or advisers make any representation or warranty as to, or accept any liability or responsibility in relation to, the adequacy, accuracy, reasonableness or completeness of the information provided as part of this document or any matter on which the information is based (including but not limited to loss or damage arising as a result of reliance by recipients on the information or any part of it). Any liabilities are hereby expressly disclaimed.




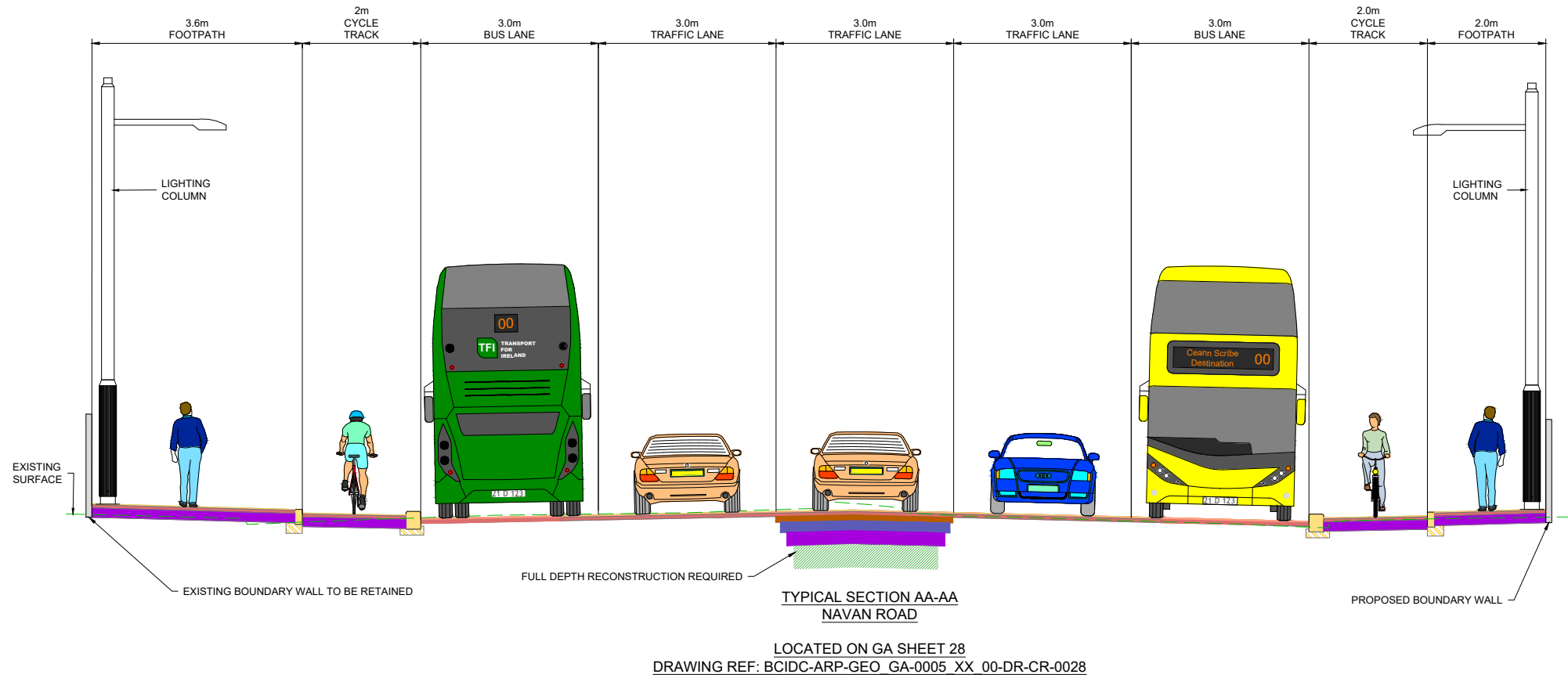
Rev	Date	Drn	Chk'd	App'd	Description
M01	04/04/2022	BM	GE	BD	ISSUE FOR PHASE 4: PLANNING

Client
NTA
 Údarás Náisiúnta Iompair
 National Transport Authority

Engineering Designer
ARUP

Programme Title BUSCONNECTS DUBLIN CORE BUS CORRIDORS INFRASTRUCTURE WORKS	
Drawing Title BLANCHARDSTOWN TO CITY CENTRE CORE BUS CORRIDOR SCHEME TYPICAL CROSS SECTIONS	
Drawing File Name BCIDC-ARP-GEO_CS-0005_XX_00-DR-CR-0018	Sheet Number 18 of 24
Status A	Rev M01

I:\global\europes\dublin\jobs\268401-0014 - Internal\4-02 Drawings\4-02 BCIDC\0005\02 GEO\Drawings\DR\BCIDC-ARP-GEO_CS-0005_XX_00-DR-CR-0001.dwg



- NOTES:**
- FOR SECTION LOCATIONS SEE DRAWINGS SERIES GEO_GA
 - THE BOUNDARY TREATMENT SHOWN IS INDICATIVE ONLY.
 - THE PROPOSED PAVEMENT CONSTRUCTION IS INDICATIVE ONLY.
 - THE LOCATION AND HEIGHTS OF TREES ARE INDICATIVE ONLY. FURTHER DETAILS ARE SHOWN ON LANDSCAPING DRAWINGS SERIES ENV_LA.
 - THE LOCATION, HEIGHT AND TYPE OF ALL LIGHTING COLUMNS ARE INDICATIVE ONLY. FOR INDICATIVE LOCATIONS REFER TO LIGHTING DRAWINGS SERIES LHT_RL.
 - FOR DETAILS OF PROPOSED RETAINING WALLS, REFER TO DRAWINGS SERIES STR_RW.
 - THE EXISTING SURFACE REPRESENTS THE TOPOGRAPHICAL SURVEY INFORMATION RECEIVED FROM NTA, WHICH HAS BEEN USED TO INFORM THE DESIGN OF THE SCHEME.

\\global\europa\dublin\jobs\268401\004 - Internal\4-02 BCIDC\0005\02 GEO\Drawings\DR\BCIDC-ARP-GEO_CS-0005_XX_00-DR-CR-0001.dwg

Disclaimer:

a. © National Transport Authority (NTA) 2022. This drawing is confidential and the copyright in it is owned by NTA. This drawing must not be either loaned, copied or otherwise reproduced in whole or in part or used for any purpose without the prior permission of NTA.

b. This drawing is to be used for the design element identified in the titlebox. Other information shown is to be considered indicative only. The drawing is to be read in conjunction with all other relevant design drawings.

c. O.S. data used for plans are printed under © Ordnance Survey Ireland Government of Ireland. All rights reserved. Licence Number 2022/OSI_NMA_180 National Transport Authority. All elevations are in metres and relate to OSI Geoid Model (OSGM15) Mean Head. All Co-ordinates are in Irish Transverse Mercator Grid (ITM) as defined by OSI active local GPS station.

d. Information concerning the position of apparatus shown on this drawing is based on drawings supplied by the utility owners and/or the utility works contractor, whilst every care has been taken in the preparation of this drawing, positions should be taken as approximate and are intended for general guidance only and no representation is made by the NTA as to the accuracy, completeness, sufficiency or otherwise of this drawing and the position of the apparatus. The information contained herein does not purport to be comprehensive or final as the apparatus is subject to being altered and/or superseded. Recipients should not rely on this information. Any liabilities are hereby expressly disclaimed.

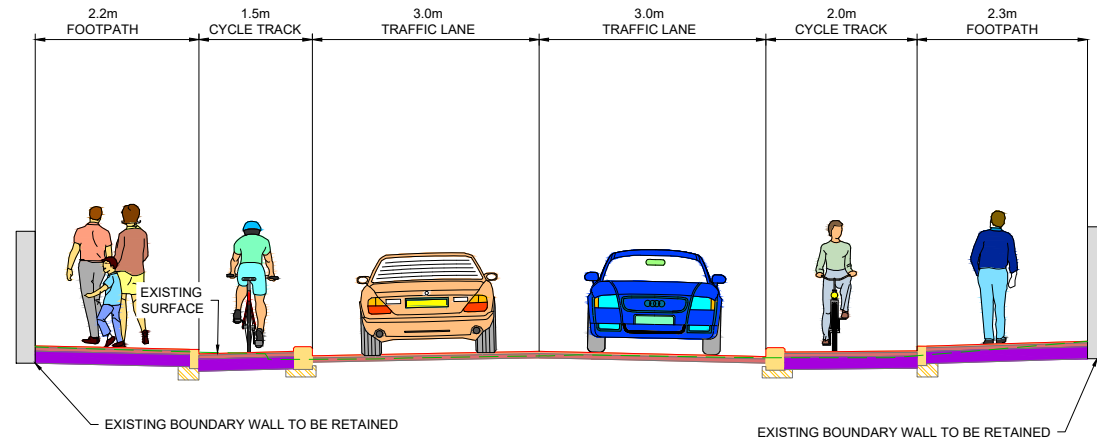
e. The information contained herein has been provided by the NTA but does not purport to be comprehensive or final. Recipients should not rely on the information. Neither the NTA nor any of its directors, officers, employees, agents, stakeholders or advisers make any representation or warranty as to, or accept any liability or responsibility in relation to, the adequacy, accuracy, reasonableness or completeness of the information provided as part of this document or any matter on which the information is based (including but not limited to loss or damage arising as a result of reliance by recipients on the information or any part of it). Any liabilities are hereby expressly disclaimed.

Rev	Date	Drn	Chk'd	App'd	Description
M01	04/04/2022	BM	GE	BD	ISSUE FOR PHASE 4: PLANNING

Date	04/04/2022	Scale	1:50 @ A1 1:100 @ A3	Drawn	BM	Checked	GE	Approved	BD
Project Code	BCIDC	Originator Code	ARP	OMS Code	268401-00				

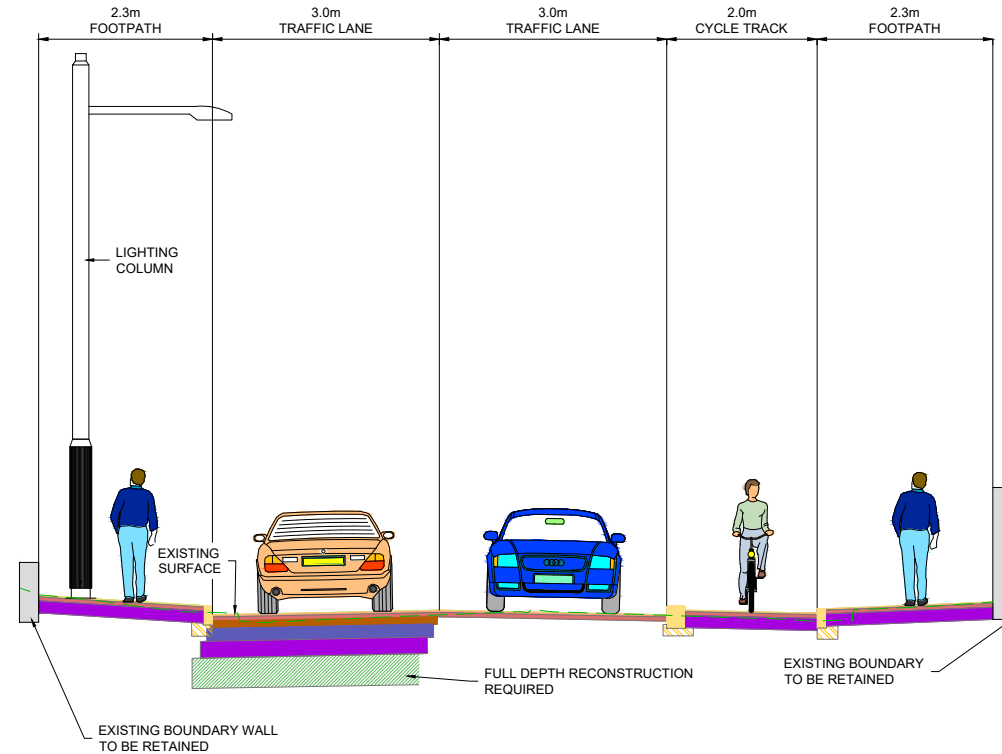
Programme Title BUSCONNECTS DUBLIN CORE BUS CORRIDORS INFRASTRUCTURE WORKS			
Drawing Title BLANCHARDSTOWN TO CITY CENTRE CORE BUS CORRIDOR SCHEME TYPICAL CROSS SECTIONS			
Drawing File Name	BCIDC-ARP-GEO_CS-0005_XX_00-DR-CR-0019	Sheet Number	19 of 24
Status	A	Rev	M01

DO NOT SCALE USE FIGURED DIMENSIONS ONLY



TYPICAL SECTION AC-AC
OLD CABRA ROAD

LOCATED ON GA SHEET 30
DRAWING REF: BCIDC-ARP-GEO_GA-0005_XX_00-DR-CR-0030



TYPICAL SECTION AD-AD
PRUSSIA STREET

LOCATED ON GA SHEET 31
DRAWING REF: BCIDC-ARP-GEO_GA-0005_XX_00-DR-CR-0031

NOTES:

- FOR SECTION LOCATIONS SEE DRAWINGS SERIES GEO_GA
- THE BOUNDARY TREATMENT SHOWN IS INDICATIVE ONLY.
- THE PROPOSED PAVEMENT CONSTRUCTION IS INDICATIVE ONLY.
- THE LOCATION AND HEIGHTS OF TREES ARE INDICATIVE ONLY. FURTHER DETAILS ARE SHOWN ON LANDSCAPING DRAWINGS SERIES ENV_LA.
- THE LOCATION, HEIGHT AND TYPE OF ALL LIGHTING COLUMNS ARE INDICATIVE ONLY. FOR INDICATIVE LOCATIONS REFER TO LIGHTING DRAWINGS SERIES LHT_RL.
- FOR DETAILS OF PROPOSED RETAINING WALLS, REFER TO DRAWINGS SERIES STR_RW.
- THE EXISTING SURFACE REPRESENTS THE TOPOGRAPHICAL SURVEY INFORMATION RECEIVED FROM NTA, WHICH HAS BEEN USED TO INFORM THE DESIGN OF THE SCHEME.

Disclaimer:
a. © National Transport Authority (NTA) 2022. This drawing is confidential and the copyright in it is owned by NTA. This drawing must not be either loaned, copied or otherwise reproduced in whole or in part or used for any purpose without the prior permission of NTA.
b. This drawing is to be used for the design element identified in the titlebox. Other information shown is to be considered indicative only. The drawing is to be read in conjunction with all other relevant design drawings.
c. O.S. data used for plans are printed under © Ordnance Survey Ireland Government of Ireland. All rights reserved. Licence Number 2022/OSI_NMA_180 National Transport Authority. All elevations are in metres and relate to OSI Geoid Model (OSGM15) Mean Head. All Co-ordinates are in Irish

Transverse Mercator Grid (ITM) as defined by OSI active local GPS station.
d. Information concerning the position of apparatus shown on this drawing is based on drawings supplied by the utility owners and/or the utility works contractor, whilst every care has been taken in the preparation of this drawing, positions should be taken as approximate and are intended for general guidance only and no representation is made by the NTA as to the accuracy, completeness, sufficiency or otherwise of this drawing and the position of the apparatus. The information contained herein does not purport to be comprehensive or final as the apparatus is subject to being altered and/or superceded. Recipients should not rely on this information. Any liabilities are hereby expressly disclaimed.

e. The information contained herein has been provided by the NTA but does not purport to be comprehensive or final. Recipients should not rely on the information. Neither the NTA nor any of its directors, officers, employees, agents, stakeholders or advisers make any representation or warranty as to, or accept any liability or responsibility in relation to, the adequacy, accuracy, reasonableness or completeness of the information provided as part of this document or any matter on which the information is based (including but not limited to loss or damage arising as a result of reliance by recipients on the information or any part of it). Any liabilities are hereby expressly disclaimed.



Rev	Date	Drn	Chk'd	App'd	Description
M01	04/04/2022	BM	GE	BD	ISSUE FOR PHASE 4: PLANNING

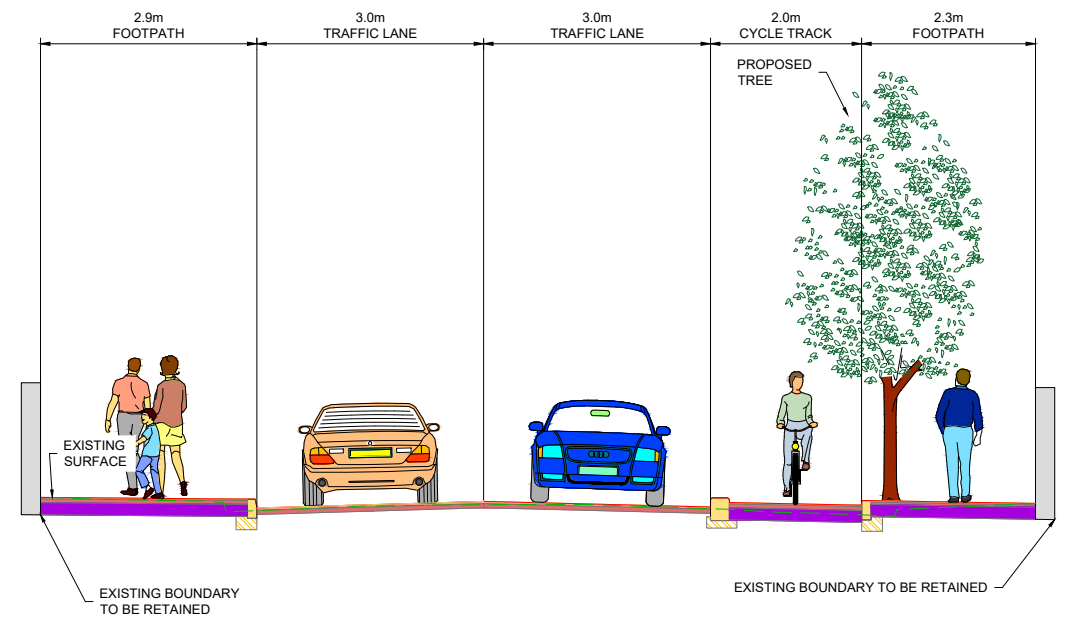
Client
NTA
Údarás Náisiúnta Iompair
National Transport Authority

Engineering Designer
ARUP

Programme Title BUSCONNECTS DUBLIN CORE BUS CORRIDORS INFRASTRUCTURE WORKS	
Drawing Title BLANCHARDSTOWN TO CITY CENTRE CORE BUS CORRIDOR SCHEME TYPICAL CROSS SECTIONS	
Drawing File Name BCIDC-ARP-GEO_CS-0005_XX_00-DR-CR-0020	Sheet Number 20 of 24
Status A	Rev M01

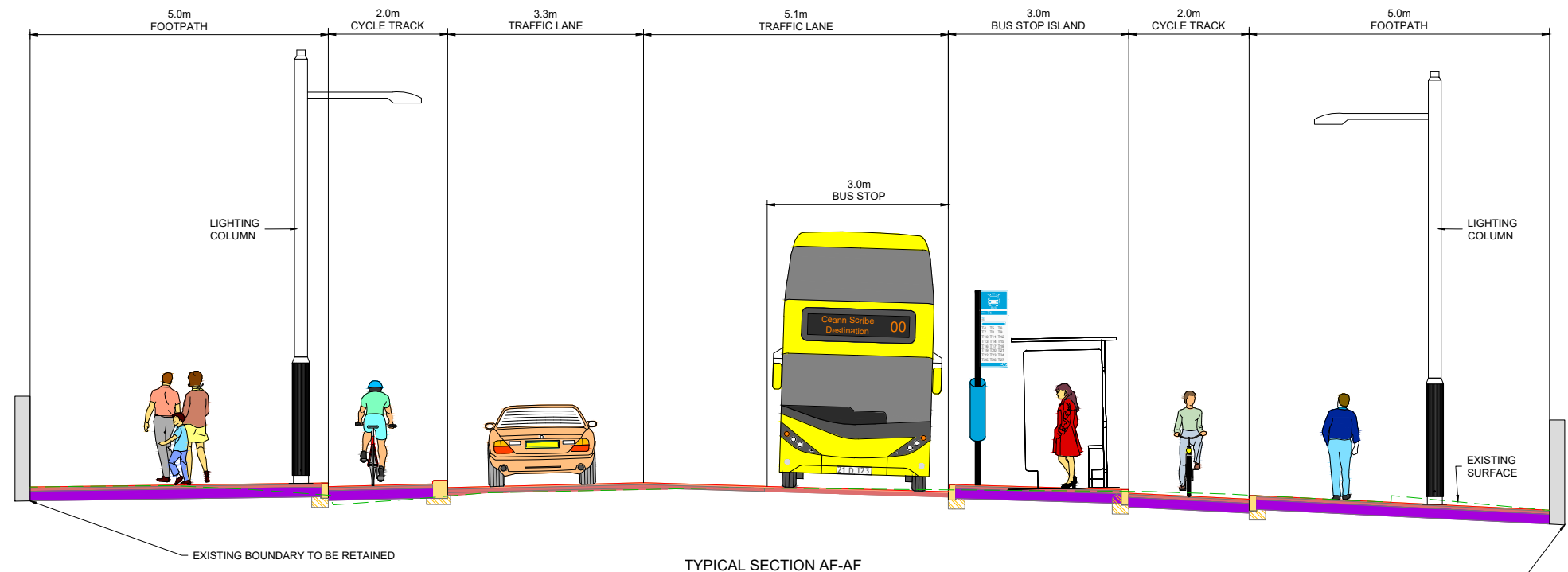
\\global\europa\dublin\jobs\268000\268401-0014 - Internal\4-02 Drawings\4-02 BCIDC\BCIDC\0005\02 GEO\Drawings\DR\BCIDC-ARP-GEO_CS-0005_XX_00-DR-CR-0001.dwg

\\global\europa\dublin\jobs\268000\268401-0014 - Internal\4-02 BCID\BCIDC\0005\02 GEO\Drawings\DR\BCIDC-ARP-GEO_CS-0005_XX_00-DR-CR-0001.dwg



**TYPICAL SECTION AE-AE
PRUSSIA STREET**

LOCATED ON GA SHEET 32
DRAWING REF: BCIDC-ARP-GEO GA-0005_XX_00-DR-CR-0032



**TYPICAL SECTION AF-AF
MANOR STREET**

LOCATED ON GA SHEET 33
DRAWING REF: BCIDC-ARP-GEO GA-0005_XX_00-DR-CR-0033

- NOTES:**
- FOR SECTION LOCATIONS SEE DRAWINGS SERIES GEO_GA
 - THE BOUNDARY TREATMENT SHOWN IS INDICATIVE ONLY.
 - THE PROPOSED PAVEMENT CONSTRUCTION IS INDICATIVE ONLY.
 - THE LOCATION AND HEIGHTS OF TREES ARE INDICATIVE ONLY. FURTHER DETAILS ARE SHOWN ON LANDSCAPING DRAWINGS SERIES ENV_LA.
 - THE LOCATION, HEIGHT AND TYPE OF ALL LIGHTING COLUMNS ARE INDICATIVE ONLY. FOR INDICATIVE LOCATIONS REFER TO LIGHTING DRAWINGS SERIES LHT_RL.
 - FOR DETAILS OF PROPOSED RETAINING WALLS, REFER TO DRAWINGS SERIES STR_RW.
 - THE EXISTING SURFACE REPRESENTS THE TOPOGRAPHICAL SURVEY INFORMATION RECEIVED FROM NTA, WHICH HAS BEEN USED TO INFORM THE DESIGN OF THE SCHEME.

Disclaimer:
 a. © National Transport Authority (NTA) 2022. This drawing is confidential and the copyright in it is owned by NTA. This drawing must not be either loaned, copied or otherwise reproduced in whole or in part or used for any purpose without the prior permission of NTA.
 b. This drawing is to be used for the design element identified in the titlebox. Other information shown is to be considered indicative only. The drawing is to be read in conjunction with all other relevant design drawings.
 c. O.S. data used for plans are printed under © Ordnance Survey Ireland Government of Ireland. All rights reserved. Licence Number 2022/OSI_NMA_180 National Transport Authority. All elevations are in metres and relate to OSI Geoid Model (OSGM15) Mean Head. All Co-ordinates are in Irish Transverse Mercator Grid (ITM) as defined by OSI active local GPS station.
 d. Information concerning the position of apparatus shown on this drawing is based on drawings supplied by the utility owners and/or the utility works contractor, whilst every care has been taken in the preparation of this drawing, positions should be taken as approximate and are intended for general guidance only and no representation is made by the NTA as to the accuracy, completeness, sufficiency or otherwise of this drawing and the position of the apparatus. The information contained herein does not purport to be comprehensive or final as the apparatus is subject to being altered and/or superceded. Recipients should not rely on this information. Any liabilities are hereby expressly disclaimed.
 e. The information contained herein has been provided by the NTA but does not purport to be comprehensive or final. Recipients should not rely on the information. Neither the NTA nor any of its directors, officers, employees, agents, stakeholders or advisers make any representation or warranty as to, or accept any liability or responsibility in relation to, the adequacy, accuracy, reasonableness or completeness of the information provided as part of this document or any matter on which the information is based (including but not limited to loss or damage arising as a result of reliance by recipients on the information or any part of it). Any liabilities are hereby expressly disclaimed.



Rev	Date	Drn	Chk'd	App'd	Description
M01	04/04/2022	BM	GE	BD	ISSUE FOR PHASE 4: PLANNING

Client: **NTA**
Údarás Náisiúnta Iompair
National Transport Authority

Engineering Designer: **ARUP**

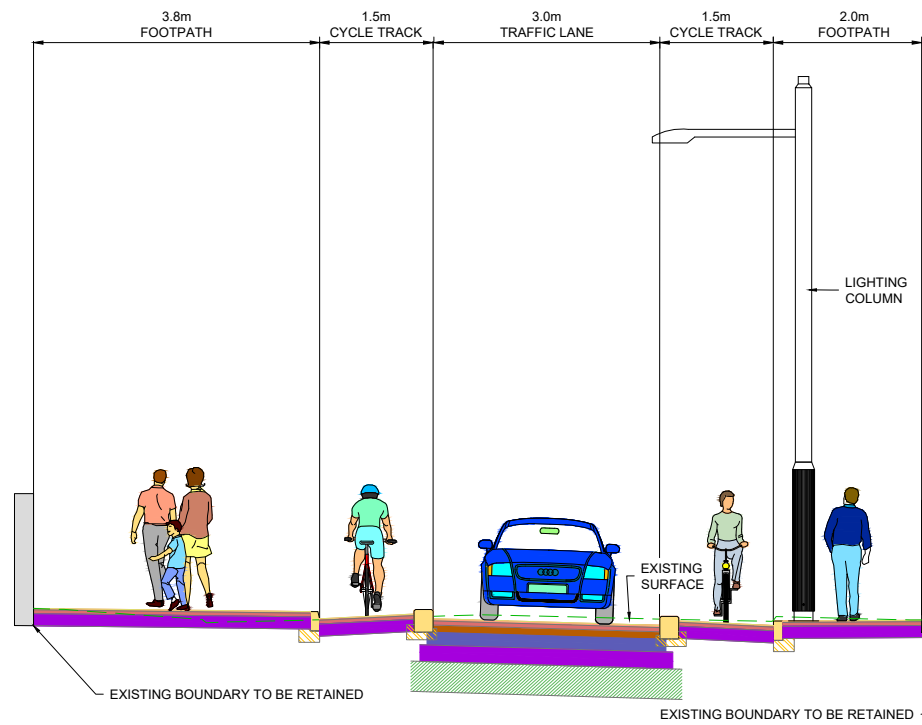
Date: 04/04/2022 | Scale: 1:50 @ A1, 1:100 @ A3

Drawn: BM | Checked: GE | Approved: BD

Project Code: BCIDC | Originator Code: ARP | OMS Code: 268401-00

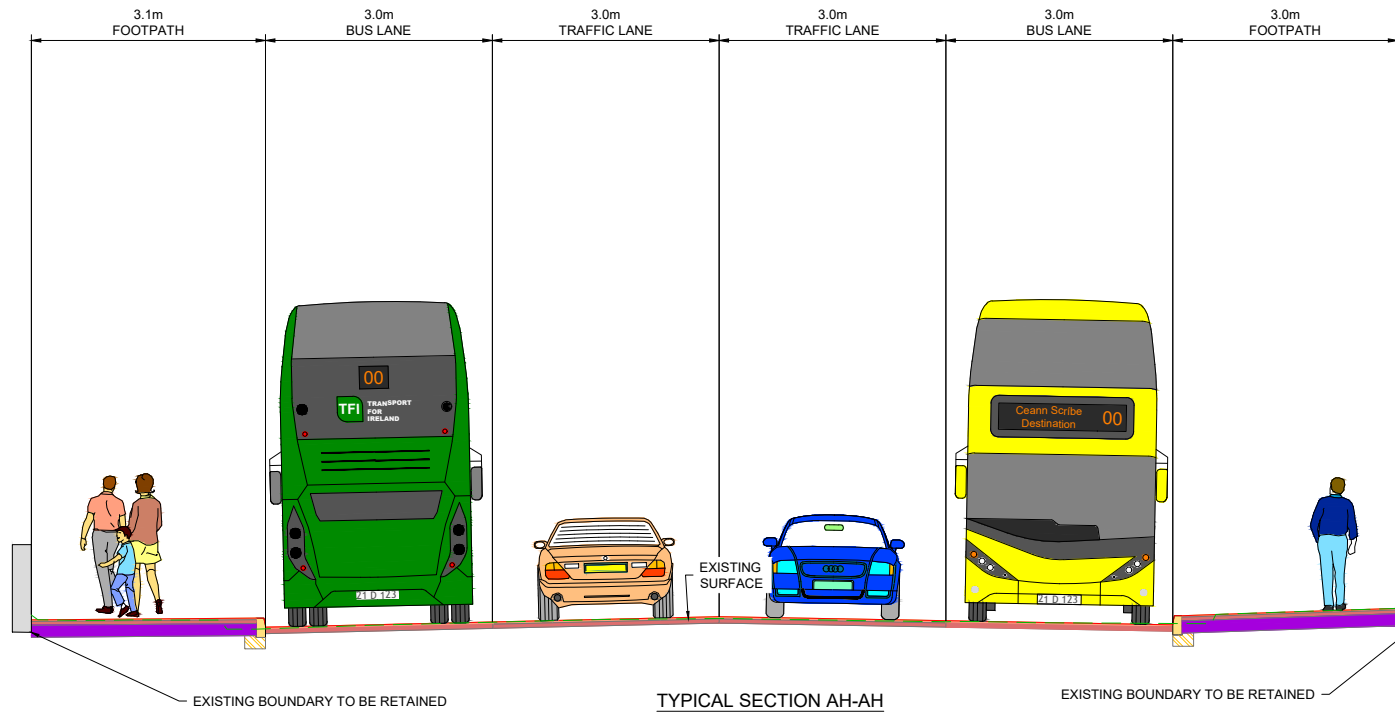
Programme Title: BUSCONNECTS DUBLIN CORE BUS CORRIDORS INFRASTRUCTURE WORKS			
Drawing Title: BLANCHARDSTOWN TO CITY CENTRE CORE BUS CORRIDOR SCHEME TYPICAL CROSS SECTIONS			
Drawing File Name: BCIDC-ARP-GEO_CS-0005_XX_00-DR-CR-0021	Sheet Number: 21 of 24	Status: A	Rev: M01

DO NOT SCALE USE FIGURED DIMENSIONS ONLY



TYPICAL SECTION AG-AG
BRUNSWICK STREET NORTH

LOCATED ON GA SHEET 34
DRAWING REF: BCIDC-ARP-GEO_GA-0005_XX_00-DR-CR-0034



TYPICAL SECTION AH-AH
BLACKHALL PLACE

LOCATED ON GA SHEET 35
DRAWING REF: BCIDC-ARP-GEO_GA-0005_XX_00-DR-CR-0035

NOTES:

- FOR SECTION LOCATIONS SEE DRAWINGS SERIES GEO_GA
- THE BOUNDARY TREATMENT SHOWN IS INDICATIVE ONLY.
- THE PROPOSED PAVEMENT CONSTRUCTION IS INDICATIVE ONLY.
- THE LOCATION AND HEIGHTS OF TREES ARE INDICATIVE ONLY. FURTHER DETAILS ARE SHOWN ON LANDSCAPING DRAWINGS SERIES ENV_LA.
- THE LOCATION, HEIGHT AND TYPE OF ALL LIGHTING COLUMNS ARE INDICATIVE ONLY. FOR INDICATIVE LOCATIONS REFER TO LIGHTING DRAWINGS SERIES LHT_RL.
- FOR DETAILS OF PROPOSED RETAINING WALLS, REFER TO DRAWINGS SERIES STR_RW.
- THE EXISTING SURFACE REPRESENTS THE TOPOGRAPHICAL SURVEY INFORMATION RECEIVED FROM NTA, WHICH HAS BEEN USED TO INFORM THE DESIGN OF THE SCHEME.

Disclaimer:
a. © National Transport Authority (NTA) 2022. This drawing is confidential and the copyright in it is owned by NTA. This drawing must not be either loaned, copied or otherwise reproduced in whole or in part or used for any purpose without the prior permission of NTA.
b. This drawing is to be used for the design element identified in the titlebox. Other information shown is to be considered indicative only. The drawing is to be read in conjunction with all other relevant design drawings.
c. O.S. data used for plans are printed under © Ordnance Survey Ireland Government of Ireland. All rights reserved. Licence Number 2022/OSI_NMA_180 National Transport Authority. All elevations are in metres and relate to OSI Geoid Model (OSGM15) Mean Head. All Co-ordinates are in Irish

Transverse Mercator Grid (ITM) as defined by OSI active local GPS station.
d. Information concerning the position of apparatus shown on this drawing is based on drawings supplied by the utility owners and/or the utility works contractor, whilst every care has been taken in the preparation of this drawing, positions should be taken as approximate and are intended for general guidance only and no representation is made by the NTA as to the accuracy, completeness, sufficiency or otherwise of this drawing and the position of the apparatus. The information contained herein does not purport to be comprehensive or final as the apparatus is subject to being altered and/or superseded. Recipients should not rely on this information. Any liabilities are hereby expressly disclaimed.

e. The information contained herein has been provided by the NTA but does not purport to be comprehensive or final. Recipients should not rely on the information. Neither the NTA nor any of its directors, officers, employees, agents, stakeholders or advisers make any representation or warranty as to, or accept any liability or responsibility in relation to, the adequacy, accuracy, reasonableness or completeness of the information provided as part of this document or any matter on which the information is based (including but not limited to loss or damage arising as a result of reliance by recipients on the information or any part of it). Any liabilities are hereby expressly disclaimed.



Rev	Date	Drn	Chk'd	App'd	Description
M01	04/04/2022	BM	GE	BD	ISSUE FOR PHASE 4: PLANNING

Client
NTA
Údarás Náisiúnta Iompair
National Transport Authority

Date: 04/04/2022
Scale: 1:50 @ A1
1:100 @ A3

Project Code: BCIDC
Originator Code: ARP

Engineering Designer
ARUP


Drawn: BM
Checked: GE
Approved: BD

OMS Code: 268401-00

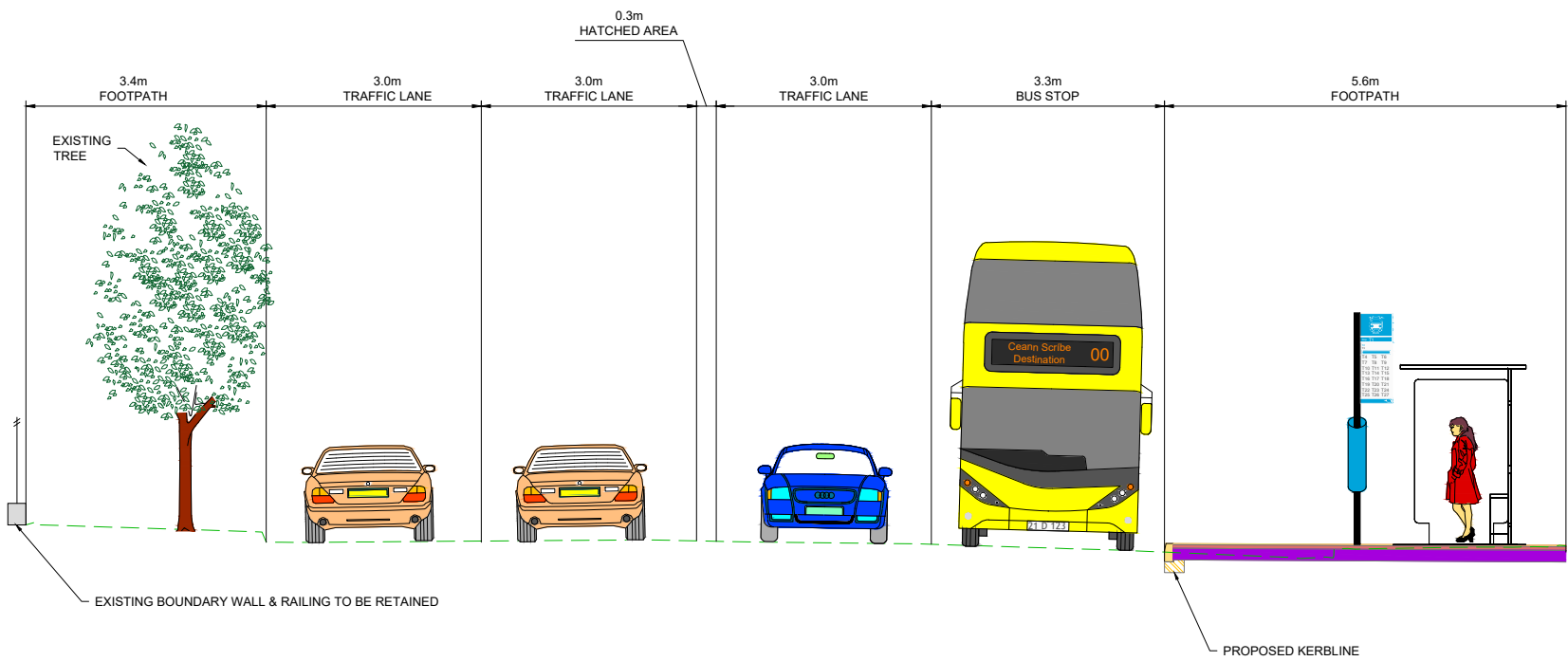
Programme Title BUSCONNECTS DUBLIN CORE BUS CORRIDORS INFRASTRUCTURE WORKS			
Drawing Title BLANCHARDSTOWN TO CITY CENTRE CORE BUS CORRIDOR SCHEME TYPICAL CROSS SECTIONS			
Drawing File Name BCIDC-ARP-GEO_CS-0005_XX_00-DR-CR-0022	Sheet Number 22 of 24	Status A	Rev M01

DO NOT SCALE USE FIGURED DIMENSIONS ONLY

\\global\europa\Dublin\jobs\268401-0014 - Internal\4-02 Drawings\4-02 BCIDC\BCIDC005\02 GEO\Drawings\DR\BCIDC-ARP-GEO_CS-0005_XX_00-DR-CR-0001.dwg



LOCATED ON GA SHEET 36
DRAWING REF: BCIDC-ARP-GEO_GA-0005_XX_00-DR-CR-0036



LOCATED ON GA SHEET 39
DRAWING REF: BCIDC-ARP-GEO_GA-0005_XX_00-DR-CR-0039

- NOTES:**
- FOR SECTION LOCATIONS SEE DRAWINGS SERIES GEO_GA
 - THE BOUNDARY TREATMENT SHOWN IS INDICATIVE ONLY.
 - THE PROPOSED PAVEMENT CONSTRUCTION IS INDICATIVE ONLY.
 - THE LOCATION AND HEIGHTS OF TREES ARE INDICATIVE ONLY. FURTHER DETAILS ARE SHOWN ON LANDSCAPING DRAWINGS SERIES ENV_LA.
 - THE LOCATION, HEIGHT AND TYPE OF ALL LIGHTING COLUMNS ARE INDICATIVE ONLY. FOR INDICATIVE LOCATIONS REFER TO LIGHTING DRAWINGS SERIES LHT_RL.
 - FOR DETAILS OF PROPOSED RETAINING WALLS, REFER TO DRAWINGS SERIES STR_RW.
 - THE EXISTING SURFACE REPRESENTS THE TOPOGRAPHICAL SURVEY INFORMATION RECEIVED FROM NTA, WHICH HAS BEEN USED TO INFORM THE DESIGN OF THE SCHEME.

\\global\europa\dublin\jobs\268000\268401-004 - Internal\4-02 Drawings\4-02 BCIDC\0005\02 GEO\Drawings\DR\BCIDC-ARP-GEO_CS-0005_XX_00-DR-CR-0001.dwg

Disclaimer:

a. © National Transport Authority (NTA) 2022. This drawing is confidential and the copyright in it is owned by NTA. This drawing must not be either loaned, copied or otherwise reproduced in whole or in part or used for any purpose without the prior permission of NTA.

b. This drawing is to be used for the design element identified in the titlebox. Other information shown is to be considered indicative only. The drawing is to be read in conjunction with all other relevant design drawings.

c. O.S. data used for plans are printed under © Ordnance Survey Ireland Government of Ireland. All rights reserved. Licence Number 2022/OSI_NMA_160 National Transport Authority. All elevations are in metres and relate to OSI Geoid Model (OSGM15) Mean Head. All Co-ordinates are in Irish Transverse Mercator Grid (ITM) as defined by OSI active local GPS station.

d. Information concerning the position of apparatus shown on this drawing is based on drawings supplied by the utility owners and/or the utility works contractor, whilst every care has been taken in the preparation of this drawing, positions should be taken as approximate and are intended for general guidance only and no representation is made by the NTA as to the accuracy, completeness, sufficiency or otherwise of this drawing and the position of the apparatus. The information contained herein does not purport to be comprehensive or final as the apparatus is subject to being altered and/or superceded. Recipients should not rely on this information. Any liabilities are hereby expressly disclaimed.

e. The information contained herein has been provided by the NTA but does not purport to be comprehensive or final. Recipients should not rely on the information. Neither the NTA nor any of its directors, officers, employees, agents, stakeholders or advisers make any representation or warranty as to, or accept any liability or responsibility in relation to, the adequacy, accuracy, reasonableness or completeness of the information provided as part of this document or any matter on which the information is based (including but not limited to loss or damage arising as a result of reliance by recipients on the information or any part of it). Any liabilities are hereby expressly disclaimed.

Rev	Date	Drn	Chk'd	App'd	Description
M01	04/04/2022	BM	GE	BD	ISSUE FOR PHASE 4: PLANNING

Client: **NTA**
Udarás Náisiúnta Iompair
National Transport Authority

Engineering Designer: **ARUP**

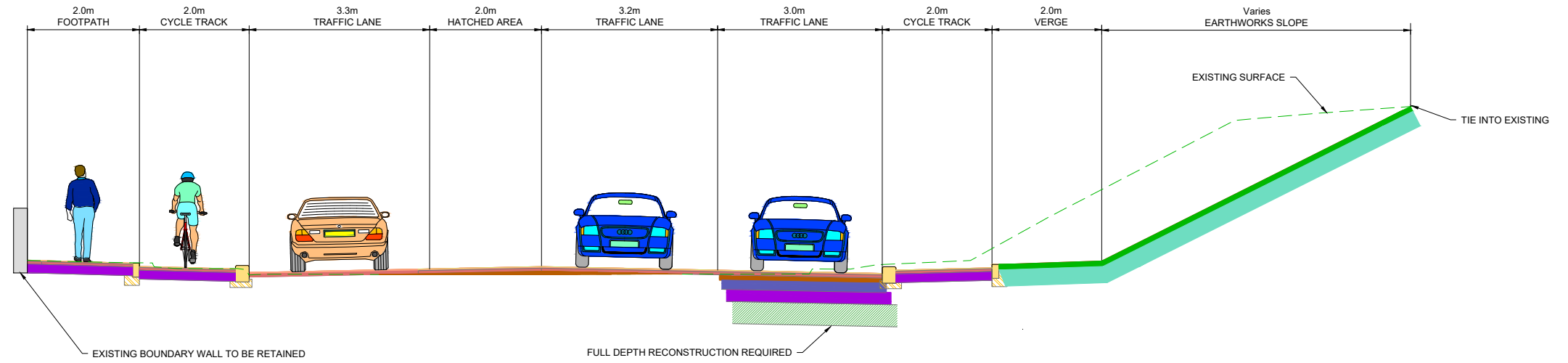
Date: 04/04/2022
Scale: 1:50 @ A1
1:100 @ A3

Drawn: BM
Checked: GE
Approved: BD

Project Code: BCIDC
Originator Code: ARP
OMS Code: 268401-00

Programme Title: BUSCONNECTS DUBLIN CORE BUS CORRIDORS INFRASTRUCTURE WORKS			
Drawing Title: BLANCHARDSTOWN TO CITY CENTRE CORE BUS CORRIDOR SCHEME TYPICAL CROSS SECTIONS			
Drawing File Name: BCIDC-ARP-GEO_CS-0005_XX_00-DR-CR-0023	Sheet Number: 23 of 24	Status: A	Rev: M01

DO NOT SCALE USE FIGURED DIMENSIONS ONLY



TYPICAL SECTION AK-AK
 MULHUDDART
 LOCATED ON GA SHEET 02
 DRAWING REF: BCIDC-ARP-GEO GA-0005 XX 00-DR-CR-0002

- NOTES:**
- FOR SECTION LOCATIONS SEE DRAWINGS SERIES GEO_GA
 - THE BOUNDARY TREATMENT SHOWN IS INDICATIVE ONLY.
 - THE PROPOSED PAVEMENT CONSTRUCTION IS INDICATIVE ONLY.
 - THE LOCATION AND HEIGHTS OF TREES ARE INDICATIVE ONLY. FURTHER DETAILS ARE SHOWN ON LANDSCAPING DRAWINGS SERIES ENV_LA.
 - THE LOCATION, HEIGHT AND TYPE OF ALL LIGHTING COLUMNS ARE INDICATIVE ONLY. FOR INDICATIVE LOCATIONS REFER TO LIGHTING DRAWINGS SERIES LHT_RL.
 - FOR DETAILS OF PROPOSED RETAINING WALLS, REFER TO DRAWINGS SERIES STR_RW.
 - THE EXISTING SURFACE REPRESENTS THE TOPOGRAPHICAL SURVEY INFORMATION RECEIVED FROM NTA, WHICH HAS BEEN USED TO INFORM THE DESIGN OF THE SCHEME.

\\global\europa\dublin\jobs\268401-0014 - Internal\4-02 Drawings\4-02 BCIDC\BCIDC\0005\02 GEO\Drawings\DR\BCIDC-ARP-GEO_CS-0005_XX_00-DR-CR-0001.dwg

Disclaimer:
 a. © National Transport Authority (NTA) 2022. This drawing is confidential and the copyright in it is owned by NTA. This drawing must not be either loaned, copied or otherwise reproduced in whole or in part or used for any purpose without the prior permission of NTA.
 b. This drawing is to be used for the design element identified in the titlebox. Other information shown is to be considered indicative only. The drawing is to be read in conjunction with all other relevant design drawings.
 c. O.S. data used for plans are printed under © Ordnance Survey Ireland Government of Ireland. All rights reserved. Licence Number 2022/OSI_NMA_180 National Transport Authority. All elevations are in metres and relate to OSI Geoid Model (OSGM15) Mean Head. All Co-ordinates are in Irish Transverse Mercator Grid (ITM) as defined by OSI active local GPS station.
 d. Information concerning the position of apparatus shown on this drawing is based on drawings supplied by the utility owners and/or the utility works contractor, whilst every care has been taken in the preparation of this drawing, positions should be taken as approximate and are intended for general guidance only and no representation is made by the NTA as to the accuracy, completeness, sufficiency or otherwise of this drawing and the position of the apparatus. The information contained herein does not purport to be comprehensive or final as the apparatus is subject to being altered and/or superceded. Recipients should not rely on this information. Any liabilities are hereby expressly disclaimed.
 e. The information contained herein has been provided by the NTA but does not purport to be comprehensive or final. Recipients should not rely on the information. Neither the NTA nor any of its directors, officers, employees, agents, stakeholders or advisers make any representation or warranty as to, or accept any liability or responsibility in relation to, the adequacy, accuracy, reasonableness or completeness of the information provided as part of this document or any matter on which the information is based (including but not limited to loss or damage arising as a result of reliance by recipients on the information or any part of it). Any liabilities are hereby expressly disclaimed.

Rev	Date	Drn	Chk'd	App'd	Description
M01	04/04/2022	BM	GE	BD	ISSUE FOR PHASE 4: PLANNING

		Engineering Designer 							
Date	04/04/2022	Scale	1:50 @ A1 1:100 @ A3	Drawn	BM	Checked	GE	Approved	BD
Project Code	BCIDC	Originator Code	ARP	OMS Code	268401-00				

Programme Title BUSCONNECTS DUBLIN CORE BUS CORRIDORS INFRASTRUCTURE WORKS			
Drawing Title BLANCHARDSTOWN TO CITY CENTRE CORE BUS CORRIDOR SCHEME TYPICAL CROSS SECTIONS			
Drawing File Name	BCIDC-ARP-GEO_CS-0005_XX_00-DR-CR-0024	Sheet Number	24 of 24
Status	A	Rev	M01

DO NOT SCALE USE FIGURED DIMENSIONS ONLY